

+NOTICE!!

These documents have been scanned!

Do not place un-scanned documents beneath this notice!

Do not remove this notice from this file!

GPO Jacket No. 560-102
Print Order 61549
Rise Business Services, LLC
Job=AZ15 9/20/2019



Box Number= AZ15266



Claim Begin-End: AMC044863-AMC044872

1 Initial Receipt



AZ15266-2

AMC044844-AMC045684

UNITED STATES
DEPARTMENT OF THE INTERIOR
BUREAU OF LAND MANAGEMENT

RECEIPT AND ACCOUNTING ADVICE

NO. 2096138 04

WG/AZ

08/22/94

OK

Subject: CLAIM MAINTENANCE FEE 1995 (10)

2 75 13

1,000.00

Applicant:

REX RICKS
BOX 351
MAYER AZ. 86333

SAME CK. 0113624

Remitter:

Assignor:

| LEASE MANAGEMENT DATA | | | | | | | | | |
|---|-----------|-----------|-----------|------|-------------|-----------|------------|-------------|--------------|
| <input type="checkbox"/> NEW <input type="checkbox"/> UPDATE <input type="checkbox"/> PAYMENT | | | | | | | | | |
| ORIGINAL SERIAL NO. | ASG. | TYPE | ST. | CTY. | FUND SYMBOL | | | ACRES/UNITS | RATE |
| AMC 44863, ET AL | | | | | | | | | |
| AMOUNT | ANV. DATE | EXP. DATE | BILL CYC. | S/C | DISTRICT | NEXT BILL | MISC. DATA | U of M | ACTUAL UNITS |
| | | | | | | | | | |
| ASSIGNMENT SERIAL NO. | ASG. | TYPE | ST. | CTY. | FUND SYMBOL | | | ACRES/UNITS | RATE |
| | | | | | | | | | |
| AMOUNT | ANV. DATE | EXP. DATE | BILL CYC. | S/C | DISTRICT | NEXT BILL | MISC. DATA | U of M | ACTUAL UNITS |
| | | | | | | | | | |

| APPLY REMITTANCE | | | |
|------------------|-------------|------|--------|
| ACTION | FUND SYMBOL | CTY. | AMOUNT |
| FILING FEE | | | |
| RENTAL | | | |
| UNEARNED | | | |
| REFUND | | | |
| TOTAL | | | |
| AMOUNT DUE | | | |

Remarks:

AMC 44863-44872

BY:

DATE:

Lease in Escrow?
 KGS? Of Interest?
 Auto Escalates? Operating Rights?
 Auto Renew? Operator
 Bond Filed?

FOR MMS USE ONLY

| | |
|------------------|---------------|
| BILLEE NUMBER | FOREST REFUGE |
| OCS SECTION CODE | |

UNITED STATES
DEPARTMENT OF THE INTERIOR
BUREAU OF LAND MANAGEMENT

A MC 44863

Form 1370-20
(November 1967)

No. 898315

06-21-79 DATE

INDEXED

_____ PARENT SERIAL NUMBER

_____ ASSIGNMENT SERIAL NUMBER

Mining Claim Location Notices(10): Rainbow Copper #1-10
APPLICANT: _____ SUBJECT
REMITTER IF DIFFERENT THAN APPLICANT: _____

[Rex Ricks et al
P.O. Box 19
Mayer, AZ 85029]

A MC 44863 thru A MC 44872

| PURPOSE | FUND SYMBOL | AMOUNT |
|----------------------------------|-------------|--------|
| FILING FEE EARNED | 140850 | 50.00 |
| ADVANCE FILING FEE AND/OR RENTAL | 14X6800 | |
| | | |

| ACRES | COUNTY | OLD LEASE | NEW LEASE |
|-----------------|--------|-----------|-----------|
| NEW LEASE _____ | _____ | _____ | _____ |
| _____ | _____ | _____ | _____ |

| | FUND SYMBOL | COUNTY | AMOUNT |
|-------------------|-------------|--------|--------|
| APPLY: FILING FEE | 140850 | _____ | _____ |
| RENTAL | _____ | _____ | _____ |

ASSIGNMENT: COMPLETE AREA

PORTION OF AREA: ASSIGNED AREA

RETAINED AREA

REFUND _____

RETAIN IN UNEARNED ACCOUNT _____

TOTAL _____

REMARKS _____

OF INTEREST BUT NOT OF SPECIFIC AREA:

BOND FILED

NO BOND FILED

_____ BY _____ DATE _____

**DO NOT ACCEPT THIS COPY AS A RECEIPT
ACCOUNTING ADVICE COPY**

UNITED STATES
DEPARTMENT OF THE INTERIOR
BUREAU OF LAND MANAGEMENT

44863

Form 1370-20
(November 1967)

No. 898315

06-21-79 _____ DATE

INDEXED

_____ PARENT SERIAL NUMBER

_____ ASSIGNMENT SERIAL NUMBER

Mining Claim Location Notices(10): Rainbow Copper #1-10
 APPLICANT: _____ SUBJECT
 REMITTER IF DIFFERENT THAN APPLICANT: _____

[Rex Ricks et al
 P.O. Box 19
 Mayer, AZ 85029]

A MC 44863 thru A MC 44872

| PURPOSE | FUND SYMBOL | AMOUNT |
|----------------------------------|-------------|--------|
| FILING FEE EARNED | 140850 | 50.00 |
| ADVANCE FILING FEE AND/OR RENTAL | 14X6800 | |

| ACRES | COUNTY | OLD LEASE | NEW LEASE |
|-----------------|--------|-----------|-----------|
| NEW LEASE _____ | _____ | _____ | _____ |
| _____ | _____ | _____ | _____ |

| APPLY: | FUND SYMBOL | COUNTY | AMOUNT |
|------------|-------------|--------|--------|
| FILING FEE | 140850 | _____ | _____ |

ASSIGNMENT: COMPLETE AREA

RENTAL _____

PORTION OF AREA: ASSIGNED AREA _____

REFUND _____

RETAINED AREA _____

RETAIN IN UNEARNED ACCOUNT _____

TOTAL _____

REMARKS _____

OF INTEREST BUT NOT OF SPECIFIC AREA:

BOND FILED

NO BOND FILED

BY _____ DATE _____

DO NOT ACCEPT THIS COPY AS A RECEIPT
CASE FOLDER COPY

NOTICE!!

These documents have been scanned!

Do not place un-scanned documents beneath this notice!

Do not remove this notice from this file!

GPO Jacket No. 560-102
Print Order 61549
Rise Business Services, LLC
Job=AZ15 9/20/2019



Box Number= AZ15266



Claim Begin-End: AMC044863-AMC044872

2 Correspondence



AZ15266-2

AMC044844-AMC045684

Amc 44863
Amc 44959

May 25, 2011

In Reply Refer To:
3800 (9310) AT
AMC44863, AMC44959

CERTIFIED MAIL – RETURN RECEIPT REQUESTED

Big Bug Mining & Materials, Inc
325 W. Gurley Street, Ste 201
Prescott, AZ 86301
7010 2780 0003 1128 6796

NOTICE

This Decision Affects Those Claims
Shown in the Block Below.

AMC44863, 44865-44867, 44869-44872, 44959-44968

Transfer(s) Not Processed

A conveyance document to transfer ownership of the mining claim(s) listed above was received by the Bureau of Land Management (BLM) Arizona State Office. The transfer(s) of ownership cannot be processed for the following reason:

The claims are in the name of Rex Ricks. We have his death certificate and will showing that his property went to his wife Marie Ricks. However, we need to have a transfer document, signed by the executor of the will, on behalf of Rex Ricks, transferring these claims to Marie Ricks, as well as the processing fee of \$10 per claim. Once they have been transferred to Marie Ricks, then we can process the transfer from Marie Ricks to Big Bug Mining & Materials, Inc.

If appropriate, please submit a corrected conveyance document, required documents, or additional fees, within 30 days of your receipt of this notice. If the required information is not received within the 30-day timeframe, no further action will be taken, and the BLM will retain the non-refundable processing fees submitted.

OCD not processed. No deed to Marie Ricks
was received within the 30 day timeframe.
Fees earned. AT 398 entered in LR2000

SENDER: COMPLETE THIS SECTION

- Complete items 1, 2, and 3. Also complete item 4 if Restricted Delivery is desired.
- Print your name and address on the reverse so that we can return the card to you.
- Attach this card to the back of the mailpiece, or on the front if space permits.

1. Article Addressed to:

Big Bug Mining & Materials, Inc
 325 W. Gurley Street, Ste 201
 Prescott, AZ 86301
 AZ931 AT AMC44863, AMC44959

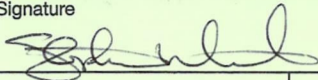
2. Article Number
 (Transfer from service label)

7010 2780 0003 1128 6796

COMPLETE THIS SECTION ON DELIVERY

A. Signature

X

 Agent Addressee

B. Received by (Printed Name)

STEPHANIE WIRICK

C. Date of Delivery

5/26/11

D. Is delivery address different from item 1? YesIf YES, enter delivery address below: No

3. Service Type

 Certified Mail Express Mail Registered Return Receipt for Merchandise Insured Mail C.O.D.

4. Restricted Delivery? (Extra Fee)

 Yes

UNITED STATES POSTAL SERVICE

First-Class Mail
Postage & Fees Paid
USPS
Permit No. G-10


- Sender: Please print your name, address, and ZIP+4 in this box •

RECEIVED
BLM AZ STATE OFFICE

2011 MAY 26 PM 2:40

PHOENIX, ARIZONA

BUREAU OF LAND MANAGEMENT
ARIZONA STATE OFFICE
ONE NORTH CENTRAL AVENUE
SUITE 800
PHOENIX, AZ 85004-2203




If additional information is required, please contact Amy Thrower at 602-417-9334. Please include your AMC serial number(s) on all correspondence.

REBECCA HEICK

Rebecca Heick
Group Administrator
Lands and Minerals

AThrower:lm:052511



RECEIVED
BLM AZ STATE OFFICE
2011 MAY 26 PM 2:40
PHOENIX, ARIZONA

BUREAU OF LAND MANAGEMENT
ARIZONA STATE OFFICE
ONE NORTH CENTRAL AVENUE
SUITE 800
PHOENIX, AZ 85004-2203

• Sender: Please print your name, address, and ZIP+4 in this box •

UNITED STATES POSTAL SERVICE
FIRST CLASS MAIL
POSTAGE & FEES PAID
PERMIT NO. G-10

SENDER: COMPLETE THIS SECTION

- Complete items 1, 2, and 3. Also complete item 4 if Restricted Delivery is desired.
- Print your name and address on the reverse so that we can return the card to you.
- Attach this card to the back of the mailpiece, or on the front if space permits.

1. Article Addressed to:

Big Bug Mining & Materials, Inc
325 W. Gurley Street, Ste 201
Prescott, AZ 86301
AZ931 AT AMC44863, AMC44959

2. Article Number

(Transfer from service label)

7010 2780 0000 8211 2222 9579

PS Form 3811, February 2004

COMPLETE THIS SECTION ON DELIVERY

A. Signature

X

- Agent
 Addressee

B. Received by (Printed Name)

STEPHANIE WIRICK

C. Date of Delivery

5/26/11

- D. Is delivery address different from item 1? Yes
If YES, enter delivery address below: No

3. Service Type

- Certified Mail Express Mail
 Registered Return Receipt for Merchandise
 Insured Mail C.O.D.

4. Restricted Delivery? (Extra Fee)

- Yes

Domestic Return Receipt

102595-02-M-1540

April 22, 2011

In Reply Refer To:
3800 (9310) AT
AMC44863, AMC44959

CERTIFIED MAIL – RETURN RECEIPT REQUESTED

NOTICE

Big Bug Mining & Materials, Inc
325 W. Gurley Street, Ste. 201
Prescott, Arizona 86301
7010 2780 0003 1128 5621

:
:
:

This Decision Affects Those Claims
Shown in the Block Below.

AMC44863, 44865 - 44867, 44869 - 44872, 44959 - 44968

Rainbow Copper #1, 3, 4, 5, 7, 8, 9, 10; Mary Copper amended, Mary Copper Ext No 1 - 5, 7 - 10

Transfer(s) Not Processed

A conveyance document to transfer ownership of the mining claim(s) listed above was received by the Bureau of Land Management (BLM) Arizona State Office. The transfer(s) of ownership cannot be processed for the following reason:

Your letter dated March 31, 2011, stated that you attached a last will and testament for Rex Ricks, a Death Certificate for Rex Ricks, and a Quit Claim Deed. No documents were included except Exhibit A. Please send the documents listed so we can process the QCD.

If appropriate, please submit a corrected conveyance document, required documents, or additional fees, within 30 days of your receipt of this notice. If the required information is not received within the 30-day timeframe, no further action will be taken, and the BLM will retain the non-refundable processing fees submitted.

SENDER: COMPLETE THIS SECTION

- Complete items 1, 2, and 3. Also complete item 4 if Restricted Delivery is desired.
- Print your name and address on the reverse so that we can return the card to you.
- Attach this card to the back of the mailpiece, or on the front if space permits.

1. Article Addressed to:

Big Bug Mining & Materials, Inc
 325 W. Gurley Street, Ste. 201
 Prescott, Arizona 86301
 AZ931 AT AMC44863, AMC44959


2. Article Number
 (Transfer from service label)

7010 2780 0003 1128 5621

COMPLETE THIS SECTION ON DELIVERY

A. Signature

X


 Agent Addressee

B. Received by (Printed Name)

STEPHANIE WIRICK

C. Date of Delivery

4/23/11

D. Is delivery address different from item 1?

 Yes

If YES, enter delivery address below:

 No

3. Service Type

 Certified Mail Express Mail Registered Return Receipt for Merchandise Insured Mail C.O.D.


4. Restricted Delivery? (Extra Fee)

 Yes

UNITED STATES POSTAL SERVICE

PHOENIX AZ 85004


25 APR 11 PM 11



First-Class Mail
Postage & Fees Paid
USPS
Permit No. G-10

- Sender: Please print your name, address, and ZIP+4 in this box •

BUREAU OF LAND MANAGEMENT
ARIZONA STATE OFFICE
ONE NORTH CENTRAL AVENUE
SUITE 800
PHOENIX, AZ 85004-2203



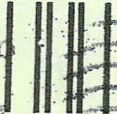
If additional information is required, please contact Amy Thrower at 602-417-9334. Please include your AMC serial number(s) on all correspondence.

Rebecca Heick
Group Administrator
Lands and Minerals

AThrower:lm:042211

UNITED STATES POSTAL SERVICE


PHOENIX AZ 850
25 APR 11 PM 1



First-Class Mail
Postage & Fees Paid
USPS
Permit No. G-10

• Sender: Please print your name, address, and ZIP+4 in this box •

BUREAU OF LAND MANAGEMENT
ARIZONA STATE OFFICE
ONE NORTH CENTRAL AVENUE
SUITE 800
PHOENIX, AZ 85004-2203



SENDER: COMPLETE THIS SECTION

- Complete items 1, 2, and 3. Also complete item 4 if Restricted Delivery is desired.
- Print your name and address on the reverse so that we can return the card to you.
- Attach this card to the back of the mailpiece, or on the front if space permits.

1. Article Addressed to:

Big Bug Mining & Materials, Inc
325 W. Gurley Street, Ste. 201
Prescott, Arizona 86301
AZ931 AT AMC44863, AMC44959

2. Article Number
(Transfer from service label)

7010 2780 0003 1128 5621

COMPLETE THIS SECTION ON DELIVERY

A. Signature Agent
 Addressee

B. Received by (Printed Name) C. Date of Deliv
STEPHANIE WIRICK 4/23/11

D. Is delivery address different from item 1? Yes
If YES, enter delivery address below: No

3. Service Type
 Certified Mail Express Mail
 Registered Return Receipt for Merchandise
 Insured Mail C.O.D.

4. Restricted Delivery? (Extra Fee) Yes

AMC 44863



United States Department of the Interior



BUREAU OF LAND MANAGEMENT

Arizona State Office

One North Central Avenue, Suite 800

Phoenix, Arizona 85004-4427

www.blm.gov/az/

March 30, 2009

In Reply Refer To:
3800 (AZ-933) TS
AMC44863

CERTIFIED MAIL - RETURN RECEIPT REQUESTED No. 7007 2680 0000 8514 4732

DECISION

| | | |
|----------------------|---|------------------------------------|
| Marie E. Ricks | : | This decision affects those claims |
| Box 351 | : | shown in the block below. |
| Mayer, Arizona 86333 | : | |

Refund Authorized

You will be receiving a refund from the Bureau of Land Management Arizona State Office for the following reason:

- New claim fees were overpaid.
- Maintenance Fee was paid on closed claim(s).
- Maintenance Fees were overpaid.
- Affidavit of Labor or Notice of Intent to Hold processing fees were overpaid.
- Transfer or Amendment fees were overpaid.
- Notice of Intent to Locate on Stock Raising Homestead fees were overpaid.

The refund has been authorized and you should receive a check in approximately 4 to 6 weeks.

SENDER: COMPLETE THIS SECTION

- Complete items 1, 2, and 3. Also complete item 4 if Restricted Delivery is desired.
- Print your name and address on the reverse so that we can return the card to you.
- Attach this card to the back of the mailpiece, or on the front if space permits.

1. Article Addressed to:

Marie E. Ricks
 Box 351
 Mayer, Arizona 86333
 AZ-931 TS AMC44863

COMPLETE THIS SECTION ON DELIVERY


A. Signature

Marie Ricks Agent
 X *Marie Ricks* Addressee

B. Received by (Printed Name)

C. Date of Delivery

D. Is delivery address different from item 1? Yes
 If YES, enter delivery address below: No



3. Service Type

Certified Mail Express Mail
 Registered Return Receipt for Merchandise
 Insured Mail C.O.D.

4. Restricted Delivery? (Extra Fee)

 Yes

2. Article Number

(Transfer from service label)

7007 2680 0000 8514 4732

UNITED STATES POSTAL SERVICE



First-Class Mail
Postage & Fees Paid
USPS
Permit No. G-10

- Sender: Please print your name, address, and ZIP+4 in this box •

AZ
933

U.S. DEPARTMENT OF THE INTERIOR
BUREAU OF LAND MANAGEMENT
ARIZONA STATE OFFICE
ONE NORTH CENTRAL AVE. SUITE 800
PHOENIX, ARIZONA 85004-4427

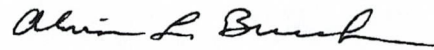
PHOENIX, ARIZONA

2009 APR -7 P 1:12

RECEIVED
B.L.M. AZ STATE OFFICE



If additional information is required, please contact Tony Smith at 602-417-9355. Please include your AMC serial numbers on all correspondence.



Alvin L. Burch
Group Administrator
Renewable and Mineral Resources



United States Department of the Interior



BUREAU OF LAND MANAGEMENT
Arizona State Office
One North Central Avenue, Suite 800
Phoenix, Arizona 85004-4427
www.blm.gov/az/

In Reply Refer To:
3800 (AZ-933) RE
AMC44863

February 12, 2008

CERTIFIED MAIL - RETURN RECEIPT REQUESTED No. 7005 3110 0000 2181 6711

DECISION

RICKS REX : This decision affects those claims shown
BOX 351 : in the block below:
MAYER, ARIZONA 86333 :

AMC44864, 44868
RAINBOW COPPER #2, #6

MINING CLAIMS DECLARED FORFEITED

The mining claims listed above have been declared forfeited for failure to file the required maintenance fee payment or small miner's maintenance fee waiver (waiver).

Claimants are required to pay an annual non-refundable maintenance fee of \$125, or submit a waiver, on or before September 1 of each year. These requirements were established by 30 (United States Code) 28-f-k, as amended, and 43 Code of Federal Regulations (CFR) 3834 and 3835.

Our records do not show receipt of a maintenance fee payment, or waiver received on or before September 1, 2007, for the 2008 assessment year, for the claims listed above. Therefore, the claims are forfeited.

This decision does not relieve you of the liability for reclamation of all areas disturbed by your activities on lands covered by the subject mining claim(s) and/or site(s). After you complete the reclamation, you must notify the authorized officer of the appropriate surface managing agency so that the authorized officer may conduct a final site inspection and determine whether you may be released from liability.

If you fail to reclaim the land to the satisfaction of the authorized officer, the surface management agency may cite you for noncompliance under its surface management regulations.

For land administered by the Bureau of Land Management (BLM), if you fail to reclaim the land to the satisfaction of the authorized officer as required in 43 CFR Subpart 3809, BLM will issue an order of noncompliance under 43 CFR 3809.601(a). If you fail to comply with the noncompliance order, BLM may take further action under 43 CFR 3809.604. Failure to conduct reclamation is a prohibited act that may subject you to criminal penalties. See 43 CFR 3809.605(h) and 43 CFR 3809.700.

This decision may be appealed to the Interior Board of Land Appeals, Office of the Secretary, in accordance with the regulations contained in 43 CFR, Part 4, and the enclosed Form 1842-1. If an appeal is taken, your notice of appeal must be filed in this office (at the above address) within 30 days from receipt of this decision. The appellant has the burden of showing that the decision appealed from is in error.


If you wish to file a petition pursuant to regulation 43 CFR 4.21 (58 FR 4939, January 19, 1993) for a stay of the effectiveness of this decision during the time that your appeal is being reviewed by the Board, the petition for a stay must accompany your notice of appeal. A petition for a stay is required to show sufficient justification based on the standards listed below. Copies of the notice of appeal and petition for a stay **must** also be submitted to each party named in this decision and to the Interior Board of Land Appeals and to the appropriate Office of the Solicitor (see 43 CFR 4.413) at the same time the original documents are filed with this office. If you request a stay, you have the burden of proof to demonstrate that a stay should be granted.

Standards for Obtaining a Stay

Except as otherwise provided by law or other pertinent regulation, a petition for a stay of a decision pending appeal shall show sufficient justification based on the following standards:

- (1) The relative harm to the parties if the stay is granted or denied,
- (2) The likelihood of the appellant's success on the merits,
- (3) The likelihood of immediate and irreparable harm if the stay is not granted, and
- (4) Whether the public interest favors granting the stay.

Please include your AMC serial number(s) on all correspondence. If additional information is required, please call Rod Ebert at 602-417-9397.



Alvin L. Burch
Group Administrator
Renewable and Mineral Resources Group

Enclosure
Appeal Form 1842-1

SENDER: COMPLETE THIS SECTION

- Complete items 1, 2, and 3. Also complete item 4 if Restricted Delivery is desired.
- Print your name and address on the reverse so that we can return the card to you.
- Attach this card to the back of the mailpiece, or on the front if space permits.

1. Article Addressed to:

FEB 12 2008

KICKS REX
 BOX 351
 MAYER, AZ 86333

AMC44863 (RE)

2. Article Number

(Transfer from service label)

7005 3110 0000 2181 6711

COMPLETE THIS SECTION ON DELIVERY

A. Signature

X Marie Ricks

 Agent Addressee

B. Received by (Printed Name)

Marie Ricks

C. Date of Delivery

D. Is delivery address different from item 1? YesIf YES, enter delivery address below: No

3. Service Type

 Certified Mail Express Mail Registered Return Receipt for Merchandise Insured Mail C.O.D.

4. Restricted Delivery? (Extra Fee)

 Yes

UNITED STATES POSTAL SERVICE



First-Class Mail
Postage & Fees Paid
USPS
Permit No. G-10

• Sender: Please print your name, address, and ZIP+4 in this box •

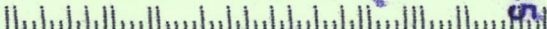
AZ
933

U.S. DEPARTMENT OF THE INTERIOR
BUREAU OF LAND MANAGEMENT
ARIZONA STATE OFFICE
ONE NORTH CENTRAL AVE. SUITE 100
PHOENIX, ARIZONA 85004-4427

ARIZONA
STATE OFFICE
PHOENIX, ARIZONA

2008 FEB 14 P 11:45

RECEIVED
BUREAU OF
LAND MANAGEMENT



Jac

July 6, 1979

Mr. C. S. Barnes
1343 E. Winter Dr.
Phoenix, Arizona 85020

Dear Mr. Barnes:

This letter is to identify the serial numbers we have assigned to the mining claim location notices filed in this office on June 21, 1979.

| <u>Serial Number</u> | <u>Name of Claim</u> |
|-----------------------|----------------------------------|
| A MC 44863 thru 44868 | Rainbow Copper #1 thru #6 |
| A MC 44869 thru 44872 | Rainbow Copper No. 7 thru No. 10 |

Please refer to the claim names and the respective serial numbers in any future correspondence.

This will also acknowledge receipt of your Affidavit of Labor and Improvements Made for the above mentioned claims for the year 1979.

Enclosed is a chart showing the requirements for filing affidavits of assessment work or notice of intention to hold mining claims.

Sincerely yours,

/s/ Robert L. Peterson

Chief, Branch of Records
and Data Management

Enclosure

VWBailey:nlg 7/6/79

NOTICE!!

These documents have been scanned!

Do not place un-scanned documents beneath this notice!

Do not remove this notice from this file!

GPO Jacket No. 560-102
Print Order 61549
Rise Business Services, LLC
Job=AZ15 9/20/2019



Box Number= AZ15266



Claim Begin-End: AMC044863-AMC044872

3 Transfers



AZ15266-2

AMC044844-AMC045684

Amc 44863
Amc 44959

Big Bug Mining & Materials, Inc.
325 W. Gurley St. Ste. 201
Prescott, AZ 86301
(928)778-1657 • (928)778-3292 Fax

October 3, 2011

United States Department of the Interior
Bureau of Land Management
Arizona State Office
One North Central Avenue, Suite 800
Phoenix, AZ 85004-4427

RECEIVED
BLM AZ STATE OFFICE
2011 OCT -5 A 7:51
PHOENIX, ARIZONA

RE: 3800 (9310) AT AMC44863, AMC44959

Dear Ms. Thrower,

Per our conversation, I am forwarding a check for \$180 as well as a duplicate copy of the Quit Claim Deed transferring mining interest from Marie Ricks to Big Bug Mining & Materials, Inc. This should satisfy all the fees necessary to complete our request to transfer the interest of the above referenced mining claims to Big Bug Mining & Materials, Inc. If that is not the case, or if you have additional questions, please do not hesitate to contact me.

Sincerely,



Stephanie Wirick
Accounting & Administrative Services

SRW/sw

Enclosures

ENTERED INTO COMPUTER

11/8/11 AT

When Recorded Mail To:
S. Nicholas Malouff
325 W. Gurley Street, Ste 201
Prescott, AZ 86301

Exempt from A.R.S. 11-1133 and
11-1137(B) by A.R.S. 11-1134(A)(6)

QUIT CLAIM DEED

For the consideration of Five Dollars, and other valuable consideration, Marie Ricks, a widow, hereby conveys to Big Bug Mining & Materials, Inc., an Arizona corporation, the eighteen (18) unpatented mining claims located in Yavapai County, Arizona, described in Exhibit A hereto, together with all rights and privileges appurtenant thereto.

IN WITNESS WHEREOF, this instrument is executed on of this 29th day of March, 2011.

Marie Ricks
Marie Ricks

RECEIVED
B.L.M. AZ STATE OFFICE
2011 OCT - 5 A 1:51
PHOENIX, ARIZONA

STATE OF ARIZONA)
County of YAVAPAI) ss.

This instrument was acknowledged before me this 29th day of March, 2011, by Marie Ricks.

IN WITNESS WHEREOF, I have hereunto set my hand and affixed my notarial seal the day and year first above written.

Tami L. Burress
Notary Public

My commission expires:

1-10-2012




EXHIBIT "A"

Claims

The following is a list of 18 unpatented lode mining claims, located in Yavapai County, Arizona, more particularly described as follows:

| Claim Name | BLM Serial Number (AMC) | County Book & Page |
|----------------------|-------------------------|--------------------|
| MARY COPPER AMENDED | 44959 | 132 : 490 |
| MARY COPPER EXT NO 1 | 44960 | 136 : 359 |
| MARY COPPER EXT NO 2 | 44961 | 136 : 360 |
| MARY COPPER EXT NO 3 | 44962 | 136 : 361 |
| MARY COPPER EXT NO 4 | 44963 | 136 : 362 |
| MARY COPPER EXT NO 5 | 44964 | 136 : 363 |
| MARY COPPER #7 | 44965 | 905 : 863 |
| MARY COPPER #8 | 44966 | 905 : 864 |
| MARY COPPER #9 | 44967 | 905 : 865 |
| MARY COPPER #10 | 44968 | 905 : 866 |
| RAINBOW COPPER #1 | 44863 | 101 : 544 |
| RAINBOW COPPER #3 | 44865 | 101 : 546 |
| RAINBOW COPPER #4 | 44866 | 101 : 547 |
| RAINBOW COPPER #5 | 44867 | 101 : 548 |
| RAINBOW COPPER NO 7 | 44869 | 708 : 292 |
| RAINBOW COPPER NO 8 | 44870 | 708 : 293 |
| RAINBOW COPPER NO 9 | 44871 | 743 : 929 |
| RAINBOW COPPER NO 10 | 44872 | 743 : 930 |

RECEIVED
BLM AZ STATE OFFICE
2011 OCT -5 A 7:51
PHOENIX, ARIZONA

BIG BUG MINING & MATERIALS, INC.
325 W. GURLEY ST., STE 201
PRESCOTT, AZ 86301



RECEIVED
BLM AZ STATE OFFICE

2011 OCT -4 P 2:07

PHOENIX, ARIZONA

BUREAU OF LAND MANAGEMENT
ATTN: AMY THROWER
ARIZONA STATE OFFICE
ONE NORTH CENTRAL AVENUE, SUITE 800
PHOENIX, AZ 85004-4427

85004+4427



BIG BUG MINING & MATERIALS, INC.
325 W. GURLEY ST., STE 201
PRESCOTT, AZ 86301

★ ★ ★ UNITED STATES POSTAGE
180 00.44⁰ PB8754638
9081 # OCT 03 11
1019 MAILED FROM PRESCOTT, AZ 86301

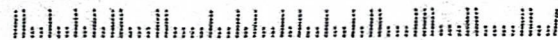
RECEIVED
BLM AZ STATE OFFICE

2011 OCT -4 P 2:07

PHOENIX, ARIZONA

BUREAU OF LAND MANAGEMENT
ATTN: AMY THROWER
ARIZONA STATE OFFICE
ONE NORTH CENTRAL AVENUE, SUITE 800
PHOENIX, AZ 85004-4427

85004+4427



United States Department of the Interior
Bureau of Land Management
 LANDS/RECREATION & PLANNING
 ONE N CENTRAL AVE
 PHOENIX, AZ 85004 -2203
 Phone: 602-417-9200

Receipt

No:

2445962

| | |
|--|--|
| Transaction #: 2521796 | |
| Date of Transaction: 10/27/2011 | |
| CUSTOMER: | |
| BIG BUG MINING 325 E GURLEY ST STE 201 PRESCOTT,AZ 86301-3804 US | |

| LINE # | QTY | DESCRIPTION | REMARKS | UNIT PRICE | TOTAL |
|---------------|------|--|---------|------------|-----------------|
| 1 | 1.00 | LOCATABLE MINERALS / MINING CLAIMS-NOT NEW-UNADJUD,ONE AUTH NO. ONLY / MINING CLAIM MONEY RECEIVED CASES: AMC44863/\$180.00 | TRF-18 | - n/a - | 180.00 |
| TOTAL: | | | | | \$180.00 |

| PAYMENT INFORMATION | | | | | |
|---------------------|-----------|--|-------------|------------|--|
| 1 | AMOUNT: | 180.00 | POSTMARKED: | N/A | |
| | TYPE: | CHECK | RECEIVED: | 10/05/2011 | |
| | CHECK NO: | 91-527/1221 | | | |
| | NAME: | BIG BUG MINING 325 E GURLEY ST STE 201 PRESCOTT AZ 86301-3804 US | | | |

| |
|----------------------|
| REMARKS |
| TEMP RECEIPT-170598. |

This receipt was generated by the automated BLM Collections and Billing System and is a paper representation of a portion of the official electronic record contained therein.

Amc 44863
Amc 44959

Big Bug Mining & Materials, Inc.
325 W. Gurley St. Ste 201
Prescott, AZ 86301
(928)778-1657 • (928)778-3292 Fax

September 8, 2011

RECEIVED
BLM AZ STATE OFFICE
2011 SEP 12 A 7:38
PHOENIX, ARIZONA

United States Department of the Interior
Bureau of Land Management
Arizona State Office
One North Central Avenue, Suite 800
Phoenix, AZ 85004-4427


RE: 3800 (9310) AT AMC44863, AMC 44959

Dear Ms. Thrower,

Per your letter dated May 25, 2011, I am forwarding a copy of the transfer document you requested. Unfortunately I was unable to forward this document to you within the 30-day timeframe stipulated in the letter therefore I am sending a check for \$180.00 for purposes of processing the transfer of ownership.

If you have any questions or require anything further please do not hesitate to contact me.

Sincerely,



Stephanie Wirick
Accounting & Administrative Services

SRW/sw

Enclosures

NO. OF CLAIMS 18
AMOUNT 180.00
RECEIPT NO. 2429221
INIT. SW
** BLM-ASO **

ENTERED INTO COMPUTER
9/20/11 ATJ



United States Department of the Interior

BUREAU OF LAND MANAGEMENT
Arizona State Office
One North Central Avenue, Suite 800
Phoenix, Arizona 85004-4427
www.blm.gov/az/



May 25, 2011

In Reply Refer To:
3800 (9310) AT
AMC44863, AMC44959

CERTIFIED MAIL – RETURN RECEIPT REQUESTED

Big Bug Mining & Materials, Inc
325 W. Gurley Street, Ste 201
Prescott, AZ 86301
7010 2780 0003 1128 6796

NOTICE

:
:
:
:

This Decision Affects Those Claims
Shown in the Block Below.

RECEIVED
BLM AZ STATE OFFICE
2011 SEP 12 A 7:38
PHOENIX, ARIZONA

AMC44863, 44865-44867, 44869-44872, 44959-44968

Transfer(s) Not Processed

A conveyance document to transfer ownership of the mining claim(s) listed above was received by the Bureau of Land Management (BLM) Arizona State Office. The transfer(s) of ownership cannot be processed for the following reason:

The claims are in the name of Rex Ricks. We have his death certificate and will showing that his property went to his wife Marie Ricks. However, we need to have a transfer document, signed by the executor of the will, on behalf of Rex Ricks, transferring these claims to Marie Ricks, as well as the processing fee of \$10 per claim. Once they have been transferred to Marie Ricks, then we can process the transfer from Marie Ricks to Big Bug Mining & Materials, Inc.

If appropriate, please submit a corrected conveyance document, required documents, or additional fees, within 30 days of your receipt of this notice. If the required information is not received within the 30-day timeframe, no further action will be taken, and the BLM will retain the non-refundable processing fees submitted.

If additional information is required, please contact Amy Thrower at 602-417-9334. Please include your AMC serial number(s) on all correspondence.

Rebecca Heick

Rebecca Heick
Group Administrator
Lands and Minerals

Enclosures

RECEIVED
BLM AZ STATE OFFICE
2011 SEP 12 A 7 38
PHOENIX, ARIZONA



FEE
\$5
\$8
\$5
\$1
\$14
pg

at the request of

When recorded mail to
S. Nicholas Malouff
325 W. Gurley St., Ste. 201
Prescott, AZ. 86301

QUIT CLAIM DEED

For consideration of Ten Dollars, and other valuable considerations, I or we,
LINDA RICKS, fka: LINDA HOLBERT, as Executor of the Estate Of REX RICKS, deceased
hereby quit-claim to
MARIE RICKS, a widow
all right, title or interest in the following:

RECEIVED
BLM AZ STATE OFFICE
2011 SEP 12 A 38
PHOENIX, ARIZONA

Eighteen (18) unpatented mining claims located in Yavapai County, Arizona, described in Exhibit A hereto,
together with all rights and privileges appurtenant thereto.

Dated this August 23, 2011


LINDA RICKS, Executor

NO TRANSFER FEE NECESSARY
EXEMPT UNDER ARS 11-1134

A-6

STATE OF Oklahoma)
County of Texas) ss

This instrument was willingly acknowledged before me this 23 day of August, 2011 by
LINDA RICKS, as Executor of the estate of REX RICKS



Notary Public
My commission will expire 9-29-2014

Po Box 351
Mayer, AZ 86333

ENTERED INTO COMPUTER
Quit Claim Deed
9/20/11 AT




EXHIBIT "A"

Claims

The following is a list of 18 unpatented lode mining claims, located in Yavapai County, Arizona, more particularly described as follows:

| Claim Name | BLM Serial Number (AMC) | County Book & Page |
|----------------------|----------------------------|-----------------------|
| MARY COPPER AMENDED | 44959 | 132 : 490 |
| MARY COPPER EXT NO 1 | 44960 | 136 : 359 |
| MARY COPPER EXT NO 2 | 44961 | 136 : 360 |
| MARY COPPER EXT NO 3 | 44962 | 136 : 361 |
| MARY COPPER EXT NO 4 | 44963 | 136 : 362 |
| MARY COPPER EXT NO 5 | 44964 | 136 : 363 |
| MARY COPPER #7 | 44965 | 905 : 863 |
| MARY COPPER #8 | 44966 | 905 : 864 |
| MARY COPPER #9 | 44967 | 905 : 865 |
| MARY COPPER #10 | 44968 | 905 : 866 |
| RAINBOW COPPER #1 | 44863 | 101 : 544 |
| RAINBOW COPPER #3 | 44865 | 101 : 546 |
| RAINBOW COPPER #4 | 44866 | 101 : 547 |
| RAINBOW COPPER #5 | 44867 | 101 : 548 |
| RAINBOW COPPER NO 7 | 44869 | 708 : 292 |
| RAINBOW COPPER NO 8 | 44870 | 708 : 293 |
| RAINBOW COPPER NO 9 | 44871 | 743 : 929 |
| RAINBOW COPPER NO 10 | 44872 | 743 : 930 |

RECEIVED
BLM AZ STATE OFFICE
2011 SEP 12 A 7:38
PHOENIX, ARIZONA

BIG BUG MINING & MATERIALS, INC.
325 W. GURLEY ST., STE 201
PRESCOTT, AZ 86301

RECEIVED
BLM AZ STATE OFFICE
201 SEP -9 P 2:21
PHOENIX, ARIZONA

★ ★ ★
199 9041 \$ 00.44⁰ PB8754638
0939 MAILED FROM PRESCOTT, AZ 86301
SEP 08 11

BUREAU OF LAND MANAGEMENT
ARIZONA STATE OFFICE
ATTN: AMY THROWER
ONE NORTH CENTRAL AVENUE, SUITE 300
PHOENIX, AZ 85004-4427

8500484427



BIG BUG MINING & MATERIALS, INC.
325 W. GURLEY ST., STE 201
PRESCOTT, AZ 86301

RECEIVED
BLM AZ STATE OFFICE
2011 SEP -9 P 2:24
PHOENIX, ARIZONA

★ ★ ★
199
9041# 00.440 PB8754638
0939 MAILED FROM PRESCOTT, AZ 86301
SEP 08 11

BUREAU OF LAND MANAGEMENT
ARIZONA STATE OFFICE
ATTN: AMY THROWER
ONE NORTH CENTRAL AVENUE, SUITE 300
PHOENIX, AZ 85004-4427

8500434427

United States Department of the Interior
Bureau of Land Management
 LANDS/RECREATION & PLANNING
 ONE N CENTRAL AVE
 PHOENIX, AZ 85004 -2203
 Phone: 602-417-9200

Receipt

No: 2429221

| | |
|--|--|
| Transaction #: 2504765 | |
| Date of Transaction: 09/12/2011 | |
| CUSTOMER: | |
| BIG BUG MINING & MATERIALS INC 325 W GURLEY ST STE 201 PRESCOTT,AZ 86301-3604 US | |

| LINE # | QTY | DESCRIPTION | REMARKS | UNIT PRICE | TOTAL |
|---------------|------|--|---------|------------|-----------------|
| 1 | 1.00 | LOCATABLE MINERALS / MINING CLAIMS-NOT NEW-UNADJUD,ONE AUTH NO. ONLY / MINING CLAIM MONEY RECEIVED CASES: AMC44863/\$180.00 | TRF-18 | - n/a - | 180.00 |
| TOTAL: | | | | | \$180.00 |


| PAYMENT INFORMATION | | | | | |
|---------------------|-----------|--|-------------|------------|--|
| 1 | AMOUNT: | 180.00 | POSTMARKED: | 09/08/2011 | |
| | TYPE: | CHECK | RECEIVED: | 09/12/2011 | |
| | CHECK NO: | 91-527/1221 | | | |
| | NAME: | BIG BUG MINING & MATERIALS INC 325 W GURLEY ST STE 201 PRESCOTT AZ 86301-3604 US | | | |

REMARKS

This receipt was generated by the automated BLM Collections and Billing System and is a paper representation of a portion of the official electronic record contained therein.

B: 4804 P: 473 04/ 1 11:16:28 AM QCD
Ana Wayman-Trujillo
OFFICIAL RECORDS OF YAVAPAI COUNTY \$14.00
BIG BUG MINING & MATERIALS 2011-0018385

B: 4804 P: 473 04/05/2011 11:16:28 AM QCD
\$14.00 Page: 1 of 3 2011-0018385



| |
|-----|
| Ecc |
| \$ |
| \$8 |
| \$5 |
| \$1 |
| \$ |

Recorded at the request of:

When Recorded, MAIL TO:

Sec P12

Quit Claim Deed

RECEIVED
BLM AZ STATE OFFICE
2011 MAY 11 P 2:20
PHOENIX, ARIZONA

When Recorded Mail To:
S. Nicholas Malouff
325 W. Gurley Street, Ste 201
Prescott, AZ 86301

Exempt from A.R.S. 11-1133 and
11-1137(B) by A.R.S. 11-1134(A)(6)

RECEIVED
BLM AZ STATE OFFICE
2011 MAY 11 P 2:20
PHOENIX, ARIZONA

QUIT CLAIM DEED

For the consideration of Five Dollars, and other valuable consideration, Marie Ricks, a widow, hereby conveys to Big Bug Mining & Materials, Inc., an Arizona corporation, the eighteen (18) unpatented mining claims located in Yavapai County, Arizona, described in Exhibit A hereto, together with all rights and privileges appurtenant thereto.

IN WITNESS WHEREOF, this instrument is executed on of this 29th day of March, 2011.

Marie Ricks
Marie Ricks

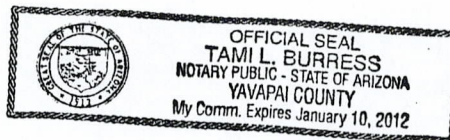
STATE OF ARIZONA)
County of YAVAPAI) ss.

This instrument was acknowledged before me this 29th day of March, 2011, by Marie Ricks.

IN WITNESS WHEREOF, I have hereunto set my hand and affixed my notarial seal the day and year first above written.

Tami L. Burress
Notary Public

My commission expires:
1-10-2012



not processed. Claims are not in the name of Marie Ricks. No deed was received transferring them to Marie Ricks. AT

EXHIBIT "A"

Claims

The following is a list of 18 unpatented lode mining claims, located in Yavapai County, Arizona, more particularly described as follows:

| Claim Name | BLM Serial Number (AMC) | County Book & Page |
|----------------------|-------------------------|--------------------|
| MARY COPPER AMENDED | 44959 | 132 : 490 |
| MARY COPPER EXT NO 1 | 44960 | 136 : 359 |
| MARY COPPER EXT NO 2 | 44961 | 136 : 360 |
| MARY COPPER EXT NO 3 | 44962 | 136 : 361 |
| MARY COPPER EXT NO 4 | 44963 | 136 : 362 |
| MARY COPPER EXT NO 5 | 44964 | 136 : 363 |
| MARY COPPER #7 | 44965 | 905 : 863 |
| MARY COPPER #8 | 44966 | 905 : 864 |
| MARY COPPER #9 | 44967 | 905 : 865 |
| MARY COPPER #10 | 44968 | 905 : 866 |
| RAINBOW COPPER #1 | 44863 | 101 : 544 |
| RAINBOW COPPER #3 | 44865 | 101 : 546 |
| RAINBOW COPPER #4 | 44866 | 101 : 547 |
| RAINBOW COPPER #5 | 44867 | 101 : 548 |
| RAINBOW COPPER NO 7 | 44869 | 708 : 292 |
| RAINBOW COPPER NO 8 | 44870 | 708 : 293 |
| RAINBOW COPPER NO 9 | 44871 | 743 : 929 |
| RAINBOW COPPER NO 10 | 44872 | 743 : 930 |

RECEIVED
BLM AZ STATE OFFICE
2011 MAY 11 P 2:20
PHOENIX, ARIZONA

Big Bug Mining & Materials, Inc.
325 W. Gurley Street, Ste 201
Prescott, AZ 86301
(928)778-1657
(928)778-3292 FAX

May 9, 2011

Bureau of Land Management
Arizona State Office
One North Central Avenue, Suite 800
Phoenix, AZ 85004-4427


RE: 3800 (9310) AT, AMC44863, AMC44959

Dear Ms. Rebecca Heick:

Per your letter dated April 22, 2011, I am forwarding to you copies of the last will and testament for Rex Ricks, a Death Certificate for Rex Ricks, and a Quit Claim Deed. I apologize for not having included them with the original conveyance document.

Please do not hesitate to contact me if you have any questions or require further information.

Sincerely,



Stephanie Wirick
Accounting & Administrative Services

SRW/sw

Enclosures

RECEIVED
BLM AZ STATE OFFICE
2011 MAY 11 P 2:20
PHOENIX, ARIZONA

COPY

Last Will and Testament

OF

REX TRUMAN RICKS

RECEIVED
ELM AZ STATE OFFICE
2011 MAY 11 P 2:20
PHOENIX, ARIZONA

I, Rex Truman Ricks, of Cimarron County, State of Oklahoma, being now in good health, strength of body and mind, but sensible of the uncertainty of life, and desiring to make disposition of my property and affairs while in health and strength, do hereby make, publish and declare the following to be my Last Will and Testament, hereby revoking and canceling all other or former wills by me at any time made.

I declare that I am married to Marie Ellen Ricks and that I have no children, either living or deceased.

I.

I direct the payment of all my just debts and funeral expenses.

II.

I hereby give, devise and bequeath unto my nieces, Linda Loye Holbert, Janice Idell Adams and Nancy Lee Scott, all real estate in the State of Oklahoma which I own or in which I have any interest at the time of my death. In recognition of the fact that this property is my separate property and was acquired prior to my marriage on July 26, 1986, Marie Ellen Ricks has heretofore disclaimed any interest in said property.

RR

RECEIVED
CLM AZ STATE OFFICE

2011 MAY 11 2:20

PHOENIX, ARIZONA

III.


I hereby give, devise and bequeath unto my wife, Marie Ellen Ricks, all the rest and residue of my estate, both real and personal property, and regardless of where situated.

IV.

I hereby appoint and designate Ross Ricks to serve as Personal Representative, without bond, of this my Last Will and Testament. In the event he is unable or unwilling to serve in such capacity for any reason, then I appoint and designate Linda Loye Holbert to serve as Personal Representative, also without bond.

I authorize and empower my Personal Representative to sell, either at public or private sale, at such times, in such manner and upon such terms and conditions as said Personal Representative shall deem most advantageous and for the best interest of my estate, the whole or any part of the real estate and personal property of which I may die seized and possessed or any interest therein, without prior order of the Court, being responsible only for filing a return of sale with the Court having jurisdiction.

IN WITNESS WHEREOF, I, REX TRUMAN RICKS, have to this my Last Will and Testament, consisting of four (4) sheets of paper, subscribed my name, this 3rd day of October, 1994.



REX TRUMAN RICKS

The foregoing Last Will and Testament, consisting of four (4) pages, including this

attestation clause, was signed by the Testator, Rex Truman Ricks, as and for his Last Will and Testament, in our presence, and we and each of us, at his request and in his sight and presence of each other, have subscribed our names as attesting witnesses, at Boise City, Oklahoma, on this 3rd day of October, 1994.

Ronald L. Kincannon, Boise City, Oklahoma;

Mendi L. White, Boise City, Oklahoma.

RECEIVED
BLM AZ STATE OFFICE
2011 MAY 11 P 2:20
PHOENIX, ARIZONA

STATE OF OKLAHOMA)
)SS.
COUNTY OF CIMARRON)

Before me, the undersigned authority, on this day personally appeared Rex Truman Ricks, Ronald L. Kincannon and Mendi L. White, known to me to be the Testator and the witnesses respectively, whose names are subscribed to the annexed and foregoing instrument in their respective capacities, and declared to me and to the said witnesses in my presence that said instrument is his Last Will and Testament and that he had willingly made and executed it as his free and voluntary act and deed for the purposes therein expressed; and the said witnesses, each on his oath stated to me in the presence and hearing of said Testator, that the said Testator had declared to them that said instrument is his Last Will and Testament and that he executed the same as such and wanted each of them to sign it as a witness and upon their oaths each witness further stated that they did sign the same as witnesses in

the presence of the said Testator and at his request and that the said Testator was at that time eighteen years of age or over and was of sound mind.

Rex Truman Ricks
REX TRUMAN RICKS

Ronald L. Kincannon
WITNESS

Mendi L. White
WITNESS

Subscribed and sworn to before me by the said Rex Truman Ricks, Testator, and subscribed and sworn to before me by Ronald L. Kincannon and Mendi L. White, witnesses, this 3rd day of October, 1994.



Michael Barnes
Notary Public

My commission expires: 11/13/94

RECEIVED
BLM AZ STATE OFFICE
2011 MAY 11 P 2:20
PHOENIX, ARIZONA

CERTIFICATE OF DEATH
 New Mexico Vital Records and Health Statistics
 State of New Mexico
 United States of America

| | | | |
|--|--|--|---|
| DECEDENT'S LEGAL NAME <<<Rex Truman Ricks>> | | IF FEMALE, MAIDEN NAME <<<>> | |
| DATE OF DEATH June 24, 2007 | TIME OF DEATH 06:45 AM <input checked="" type="checkbox"/> PM <input type="checkbox"/> | SEX Male | SOCIAL SECURITY NUMBER [REDACTED] |
| MARITAL STATUS Married | SURVIVING SPOUSE - if wife, maiden name <<<Marie Crnkovich>> | | |
| DATE OF BIRTH January 14, 1918 | BIRTH PLACE Oklahoma | SERVED IN U.S. ARMED FORCES Yes <input type="checkbox"/> No <input checked="" type="checkbox"/> | |
| DECEDENT'S RACE White | TRIBE <<<>> | HISPANIC Yes <input type="checkbox"/> No <input checked="" type="checkbox"/> | |
| DECEDENT'S RESIDENCE COUNTY Yavapai | | DECEDENT'S RESIDENCE STATE Arizona | |
| MOTHER'S FULL MAIDEN NAME <<<Vera Idell Peters>> | | FATHER'S FULL NAME <<<Charles Finis Ricks>> | |
| METHOD OF DISPOSITION <input checked="" type="checkbox"/> Burial <input type="checkbox"/> Donation <input type="checkbox"/> Removal from State <input type="checkbox"/> Cremation <input type="checkbox"/> Entombment <input type="checkbox"/> Other (Specify): | | DISPOSITION LOCATION Boise City Cemetery | |
| FUNERAL SERVICE FACILITY Hass Funeral Directors, Inc | | COUNTY OF DEATH Union | |
| PLACE OF DEATH Clayton Nursing & Rehabilitation Center | TYPE OF PLACE Nursing Home/Long Term Care Facility | NAME OF PERSON CERTIFYING CAUSE OF DEATH <<<Nilo J Rivera MD>> | |
| MANNER OF DEATH <input checked="" type="checkbox"/> Natural <input type="checkbox"/> Accident <input type="checkbox"/> Homicide <input type="checkbox"/> Suicide <input type="checkbox"/> Undetermined <input type="checkbox"/> Pending Investigation | | | |
| CAUSE OF DEATH PART I. Events such as diseases, injuries, or complications that directly caused the death. a. <u>Prostate Carcinoma</u> b. <u><<<>></u> c. <u><<<>></u> d. <u><<<>></u> PART II. Other significant conditions contributing to death. <u><<<>></u> | | | |



RECEIVED
 PHOENIX, ARIZONA
 2011 MAY 11 P 2:20
 B.M.A.Z. STATE OFFICE



File Number: 2007-007652
 File Date: July 18, 2007
 Order Number: 20070701231

2524081

CERTIFIED COPY OF VITAL RECORD
 This is a true and exact reproduction of all or part of the document
 officially registered and filed with the New Mexico Vital
 Records and Health Statistics, Public Health Division.

Donna Dasey
 State Registrar
 7-22-07

WARNING: IT IS ILLEGAL TO ALTER, COPY OR COUNTERFEIT THIS CERTIFICATE.

The back of this document contains an artificial watermark • Hold at angle to view.

This document is not authentic unless reproduced on safety paper displaying the Raised Seal of New Mexico

Amc 44959
Amc 44863

BIG BUG MINING & MATERIALS, INC.
325 W. Gurley Street, Ste 201
Prescott, Arizona 86301

March 31, 2011

State Director, Arizona State Office
Bureau of Land Management
Department of the Interior
One North Central Avenue, Ste. 800
Phoenix, AZ 85004-4427

Re: **Notice of Transfer of
Interest of Mining Claims**

Dear State Director:

Pursuant to 43 C.F.R. § 3833.30, this is to notify the Bureau of Land Management that the interests of Rex Ricks and Marie Ricks in the unpatented mining claims described in Exhibit A hereto were transferred by the enclosed Quit Claim Deed to:

| <u>Name</u> | <u>Address</u> |
|--|--|
| Big Bug Mining & Materials, Inc. An Arizona corporation | 325 W. Gurley Street, Ste. 201 Prescott, AZ 86301 |

Those unpatented mining claims are currently shown on BLM's Serial Register Page as owned by Rex Ricks. To verify the chain of title from Mr. Ricks, the following documents are enclosed in addition to the Quit Claim Deed to Big Bug Mining & Materials, Inc.:

1. Last Will and Testament of Rex Truman Ricks dated October 3, 1994 naming Marie Ricks as the sole devisee of all real and personal property of Rex Ricks.
2. Certificate of Death of Rex Truman Ricks dated July 23, 2007.

Also enclosed is the filing fee of \$10.00 per claim for this Notice of Transfer of Interest in the total amount of \$180.00.

Sincerely,


BIG BUG MINING & MATERIALS, INC.

RECEIVED
BLM AZ STATE OFFICE
2011 APR - 7 A 9 39
PHOENIX, ARIZONA


NO. OF CLAIMS 18
AMOUNT 180.00
RECEIPT NO. 2323270
INIT: 
** BLM-ASO**

EXHIBIT "A"

Claims

The following is a list of 18 unpatented lode mining claims, located in Yavapai County, Arizona, more particularly described as follows:

| Claim Name | BLM Serial Number (AMC) | County Book & Page |
|----------------------|----------------------------|-----------------------|
| MARY COPPER AMENDED | 44959 | 132 : 490 |
| MARY COPPER EXT NO 1 | 44960 | 136 : 359 |
| MARY COPPER EXT NO 2 | 44961 | 136 : 360 |
| MARY COPPER EXT NO 3 | 44962 | 136 : 361 |
| MARY COPPER EXT NO 4 | 44963 | 136 : 362 |
| MARY COPPER EXT NO 5 | 44964 | 136 : 363 |
| MARY COPPER #7 | 44965 | 905 : 863 |
| MARY COPPER #8 | 44966 | 905 : 864 |
| MARY COPPER #9 | 44967 | 905 : 865 |
| MARY COPPER #10 | 44968 | 905 : 866 |
| | | |
| RAINBOW COPPER #1 | 44863 | 101 : 544 |
| RAINBOW COPPER #3 | 44865 | 101 : 546 |
| RAINBOW COPPER #4 | 44866 | 101 : 547 |
| RAINBOW COPPER #5 | 44867 | 101 : 548 |
| RAINBOW COPPER NO 7 | 44869 | 708 : 292 |
| RAINBOW COPPER NO 8 | 44870 | 708 : 293 |
| RAINBOW COPPER NO 9 | 44871 | 743 : 929 |
| RAINBOW COPPER NO 10 | 44872 | 743 : 930 |

RECEIVED
BLM AZ STATE OFFICE
2011 APR - 7 A 9: 39
PHOENIX, ARIZONA

81

United States Department of the Interior
 Bureau of Land Management
 LANDS/RECREATION & PLANNING
 ONE N CENTRAL AVE
 PHOENIX, AZ 85004 -2203
 Phone:

Receipt

No: 2323270

| | |
|---|--|
| Transaction #: 2396889 | |
| Date of Transaction: 04/08/2011 | |
| CUSTOMER: | |
| BIG BUG MINING & MATERIALS INC 325 W GURLEY ST STE 201 PRESCOTT, AZ 86301-3604 US | |

| LINE # | QTY | DESCRIPTION | REMARKS | UNIT PRICE | TOTAL |
|---------------|------|---|---------|------------|-----------------|
| 1 | 1.00 | LOCATABLE MINERALS / MINING CLAIMS-NOT NEW-UNADJUD, ONE AUTH NO. ONLY / MINING CLAIM MONEY RECEIVED CASES: AMC44959/\$180.00 | TRF-18 | - n/a - | 180.00 |
| TOTAL: | | | | | \$180.00 |

| PAYMENT INFORMATION | | | | | |
|---------------------|-----------|--|-------------|------------|--|
| 1 | AMOUNT: | 180.00 | POSTMARKED: | 04/05/2011 | |
| | TYPE: | CHECK | RECEIVED: | 04/07/2011 | |
| | CHECK NO: | 122105278 | | | |
| | NAME: | BIG BUG MINING AND MATERIALS INC 325 W GURLEY ST STE 201 PRESCOTT AZ 86301-3604 US | | | |

| |
|---------|
| REMARKS |
| |

This receipt was generated by the automated BLM Collections and Billing System and is a paper representation of a portion of the official electronic record contained therein.

NOTICE!!

These documents have been scanned!

Do not place un-scanned documents beneath this notice!

Do not remove this notice from this file!

GPO Jacket No. 560-102
Print Order 61549
Rise Business Services, LLC
Job=AZ15 9/20/2019



Box Number= AZ15266



Claim Begin-End: AMC044863-AMC044872

4 Annual Filings



AZ15266-2

AMC044844-AMC045684

Please return Receipts & Certificates to:

Carlin Trend Mining Services
369 - 5th Street
Elko, NV 89801

UNITED STATES DEPARTMENT OF THE INTERIOR
BUREAU OF LAND MANAGEMENT
ARIZONA STATE OFFICE
ONE NORTH CENTRAL AVE., STE 800
PHOENIX, ARIZONA 85004-4427

**MAINTENANCE FEES
FOR 2019**

413299
416504
436650
431464
439913
~~44863~~
44959

Name of claim(s):

BB 1 - 4 (80 acre placers)
BB 5 (20 acre placer)
BB 6 (20 acre placer)
BB 7 (20 acre placer)
BB 8 (20 acre placer)
BB 9 (20 acre placer)
BB 10 (20 acre placer)

BLM Serial No(s):

AMC 413297 - 413300
AMC 413301
AMC 416504
AMC 439913
AMC 436650
AMC 439914
AMC 437464

Total Number of Claims: 10 (440 total acres)

RECEIVED
BLM AZ STATE OFFICE
2018 AUG - 1 P 2:08
PHOENIX, ARIZONA

**Name and mailing address
of Owner(s) or claimant:**

David C. and Debra J. Knight Living Trust
109 Fir Street
Elko, Nevada 89801-3023

ENTERED
AUG 10 2018
BY: BC

4226863

Please return Receipts & Certificates to:
Carlin Trend Mining Services
369 - 5th Street
Elko, NV 89801

44863
44959

UNITED STATES DEPARTMENT OF THE INTERIOR
BUREAU OF LAND MANAGEMENT
ARIZONA STATE OFFICE
ONE NORTH CENTRAL AVE., STE 800
PHOENIX, ARIZONA 85004-4427

MAINTENANCE FEES
FOR 2019

Name of claim(s):

BLM Serial No(s):

MARY COPPER AMENDED
MARY COPPER EXT NO 1 - NO 5
MARY COPPER #7 - #10
RAINBOW COPPER #1
RAINBOW COPPER #3 - #5
RAINBOW COPPER NO 7 - NO 10

AMC 44959
AMC 44960 - 44964
AMC 44965 - 44968
AMC 44863
AMC 44865 - 44867
AMC 44869 - 44872

Total Number of Claims: 18

Name and mailing address
of Owner or claimant:

Big Bug Mining & Materials, Inc.
325 W. Gurley Street, Ste. 201
Prescott, Arizona 86301

PHOENIX, ARIZONA

2018 AUG - 1 P 2:08

RECEIVED
BLM AZ STATE OFFICE

PRESS FIRMLY TO SEAL

PRESS FIRMLY TO SEAL

PRIORITY MAIL
POSTAGE REQUIRED

PRIORITY[®] ★ MAIL ★

-  DATE OF DELIVERY SPECIFIED*
-  USPS TRACKING[™] INCLUDED*
-  INSURANCE INCLUDED*
-  PICKUP AVAILABLE

* Domestic only



This envelope is made from post-consumer waste. Please recycle - again.

RECEIVED
BLM AZ STATE OFFICE
AUG 2 2016
PHOENIX, ARIZONA

WHEN USED INTERNATIONALLY,
A CUSTOMS DECLARATION
LABEL MAY BE REQUIRED.



PS00001000014


EP14F July 2013
OD: 12.5 x 9.5

FR

P

\$6.55 US POSTAGE
PRIORITY MAIL
FR Env
ContEstPrice

002S0009945483
FROM 89801



stamps
L141
07/30/2018

PRIORITY MAIL 2-DAY[™]

CARLIN TREND MINING SERVICES
369 5TH STREET
ELKO NV 89801

0004

C041

SHIP TO: Bureau of Land Management
Arizona State Office
1 North Central Avenue, Ste 800
Phoenix AZ 85004-4427



USPS TRACKING #



9405 5118 9956 0196 9391 15

VISIT
ORDE

UNITED STATES
POSTAL SERVICE.

This packaging is the property of the U.S. Postal Service and is provided only for use in the U.S. This packaging is not for resale. EP14F © U.S. Postal Service. All rights reserved.

United States Department of the Interior
Bureau of Land Management
 DIV OF LANDS, MINRLS & ENERGY
 ONE N CENTRAL AVE
 PHOENIX, AZ 85004 -4427
 Phone: 602-417-9200

Receipt

No: 4226863

| | |
|---|--|
| Transaction #: 4342119 | |
| Date of Transaction: 08/03/2018 | |
| CUSTOMER: | |
| CARLIN TREND MINING SERVICES 369 5TH ST ELKO,NV 89801-3705 US | |

| LINE # | QTY | DESCRIPTION | REMARKS | UNIT PRICE | TOTAL |
|---------------|------|---|------------------|------------|-------------------|
| 1 | 1.00 | LOCATABLE MINERALS / MINING CLAIMS- NOT NEW-UNADJUD,ONE AUTH NO. ONLY / MINING CLAIM MONEY RECEIVED CASES: AMC413297/\$6200.00 | MAINT 2019/10 | - n/a - | 6200.00 |
| TOTAL: | | | | | \$6,200.00 |

| PAYMENT INFORMATION | | | |
|---------------------|-----------|---|----------------------|
| 1 | AMOUNT: | 6200.00 | POSTMARKED: N/A |
| | TYPE: | CHECK | RECEIVED: 08/01/2018 |
| | CHECK NO: | 9010 | |
| | NAME: | CARLIN TREND MINING SERVICES 369 5TH ST ELKO NV 89801-3705 US | |

| |
|---------|
| REMARKS |
| |

This receipt was generated by the automated BLM Collections and Billing System and is a paper representation of a portion of the official electronic record contained therein.

Please return Receipts & Certificates to:
Carlin Trend Mining Services
369 - 5th Street
Elko, NV 89801

UNITED STATES DEPARTMENT OF THE INTERIOR
BUREAU OF LAND MANAGEMENT
ARIZONA STATE OFFICE
ONE NORTH CENTRAL AVE., STE 800
PHOENIX, ARIZONA 85004-4427

**MAINTENANCE FEES
FOR 2018**

| Name of claim(s): | | BLM Serial No(s): |
|--------------------------|-------------------|--------------------------|
| BB 1 - 4 | (80 acre placers) | AMC 413297 - 413300 |
| BB 5 | (20 acre placer) | AMC 413301 |
| BB 6 | (20 acre placer) | AMC 416504 |
| BB 7 | (20 acre placer) | AMC 439913 |
| BB 8 | (20 acre placer) | AMC 436650 |
| BB 9 | (20 acre placer) | AMC 439914 |
| BB 10 | (20 acre placer) | AMC 437464 |

Total Number of Claims: 10 (440 total acres)

**Name and mailing address
of Owner(s) or claimant:**

David C. and Debra J. Knight Living Trust
109 Fir Street
Elko, Nevada 89801-3023

413297
416504
439913

RECEIVED
BLM ARIZONA STATE OFFICE
2017 JUL 31 P 3:14
PHOENIX, ARIZONA

416650
44959
44863

RECEIPT # 13915472

ENTERED
AUG 02 2017
BY: RAm

(Signature of Notarial Officer)

Please return Receipts & Certificates to:
Carlin Trend Mining Services
369 – 5th Street
Elko, NV 89801

UNITED STATES DEPARTMENT OF THE INTERIOR
BUREAU OF LAND MANAGEMENT
ARIZONA STATE OFFICE
ONE NORTH CENTRAL AVE., STE 800
PHOENIX, ARIZONA 85004-4427

**MAINTENANCE FEES
FOR 2018**

| Name of claim(s): | BLM Serial No(s): |
|-----------------------------|--------------------------|
| MARY COPPER AMENDED | AMC 44959 |
| MARY COPPER EXT NO 1 – NO 5 | AMC 44960 – 44964 |
| MARY COPPER #7 - #10 | AMC 44965 – 44968 |
| RAINBOW COPPER #1 | AMC 44863 |
| RAINBOW COPPER #3 - #5 | AMC 44865 – 44867 |
| RAINBOW COPPER NO 7 – NO 10 | AMC 44869 – 44872 |

Total Number of Claims: 18

**Name and mailing address
of Owner or claimant:**

Big Bug Mining & Materials, Inc.
325 W. Gurley Street, Ste. 201
Prescott, Arizona 86301

RECEIPT # 3915472

RECEIVED
BLM AZ STATE OFFICE
2017 JUL 31 P 3:14
PHOENIX, ARIZONA



This envelope is made from post-consumer waste. Please recycle - again.

PRIORITY[®] ★ MAIL ★

-  DATE OF DELIVERY SPECIFIED*
 -  USPS TRACKING[™] INCLUDED*
 -  INSURANCE INCLUDED*
 -  PICKUP AVAILABLE
- * Domestic only

WHEN USED INTERNATIONALLY,
A CUSTOMS DECLARATION
LABEL MAY BE REQUIRED.



PS00001000014

EP14F July 2013
OD: 12.5 x 9.5

FROM

P

\$5.95 US POSTAGE
PRIORITY MAIL
FR Env
COMMERCIAL BASE PRICING

062S0009945483
FROM 89801



stamps.com
07/28/2017

PRIORITY MAIL 2-DAY[™]

CARLIN TREND MINING SERVICES
369 5TH STREET
ELKO NV 89801


0006

C041

SHIP TO: Bureau of Land Management
Arizona State Office
1 North Central Avenue, Ste 800
Phoenix AZ 85004-4427



USPS TRACKING #



9405 5118 9956 4026 7937 93

VISIT US
ORDER FREE SUPPLIES ONLINE

TED STATES
TAL SERVICE.

This packaging is the property of the U.S. Postal Service® and is provided solely for use in sending Priority Mail® shipments. Misuse may be a violation of federal law. This packaging is not for resale. EP14F © U.S. Postal Service; July 2013; All rights reserved.

PRIORITY[®] ★ MAIL ★



FLAT RATE ENVELOPE
ONE RATE ★ ANY WEIGHT*

RECEIVED
BLM AZ STATE OFFICE
2011 JUL 31 P 3:13
PHOENIX, ARIZONA



PS00001000014

EP14F July 2013
OD: 12.5 x 9.5



* Domestic only. * For international shipments, the maximum weight is 4 lbs.

United States Department of the Interior
Bureau of Land Management
 DIV OF LANDS, MINRLS & ENERGY
 ONE N CENTRAL AVE
 PHOENIX, AZ 85004 -4427
 Phone: 602-417-9200

Receipt

No: 3915472

| | |
|---|--|
| Transaction #: 4024928 | |
| Date of Transaction: 08/01/2017 | |
| CUSTOMER: | |
| CARLIN TREND MINING SERVICES 369 5TH ST ELKO,NV 89801-3705 US | |

| LINE # | QTY | DESCRIPTION | REMARKS | UNIT PRICE | TOTAL |
|---------------|------|---|------------------------|------------|-------------------|
| 1 | 1.00 | LOCATABLE MINERALS / MINING CLAIMS- NOT NEW-UNADJUD,ONE AUTH NO. ONLY / MINING CLAIM MONEY RECEIVED CASES: AMC413297/\$6200.00 | MAINT FEE 2018 (28) | - n/a - | 6200.00 |
| TOTAL: | | | | | \$6,200.00 |

| PAYMENT INFORMATION | | | | | |
|---------------------|-----------|---|-------------|------------|--|
| 1 | AMOUNT: | 6200.00 | POSTMARKED: | 07/28/2017 | |
| | TYPE: | CHECK | RECEIVED: | 07/31/2017 | |
| | CHECK NO: | 6946 | | | |
| | NAME: | CARLIN TREND MINING SERVICES 369 5TH ST ELKO NV 89801-3705 US | | | |

| |
|---------|
| REMARKS |
| |

This receipt was generated by the automated BLM Collections and Billing System and is a paper representation of a portion of the official electronic record contained therein.

Please return Receipts & Certificates to:
Carlin Trend Mining Services
369 - 5th Street
Elko, NV 89801

413297
416504
RECEIVED
BLM AZ STATE OFFICE 423087
2016 AUG 11 P 2:55 436650
PHOENIX, ARIZONA 437464

UNITED STATES DEPARTMENT OF THE INTERIOR
BUREAU OF LAND MANAGEMENT
ARIZONA STATE OFFICE
ONE NORTH CENTRAL AVE., STE 800
PHOENIX, ARIZONA 85004-4427

44959
44863

MAINTENANCE FEES
FOR 2017


| Name of claim(s): | | BLM Serial No(s): |
|-------------------|-------------------|---------------------|
| BB 1 - 4 | (80 acre placers) | AMC 413297 - 413300 |
| BB 5 | (20 acre placer) | AMC 413301 |
| BB 6 | (20 acre placer) | AMC 416504 |
| BB 7 | (20 acre placer) | AMC 423087 |
| BB 8 - 9 | (20 acre placers) | AMC 436650 - 436651 |
| BB 10 | (20 acre placer) | AMC 437464 |

Total Number of Claims: 10 (440 total acres)

Name and mailing address
of Owner(s) or claimant:

David C. and Debra J. Knight Living Trust
109 Fir Street
Elko, Nevada 89801-3023

RECEIPT # 3628710



Please return Receipts & Certificates to:
Carlin Trend Mining Services
369 – 5th Street
Elko, NV 89801

UNITED STATES DEPARTMENT OF THE INTERIOR
BUREAU OF LAND MANAGEMENT
ARIZONA STATE OFFICE
ONE NORTH CENTRAL AVE., STE 800
PHOENIX, ARIZONA 85004-4427

**MAINTENANCE FEES
FOR 2017**

Name of claim(s):

BLM Serial No(s):

MARY COPPER AMENDED
MARY COPPER EXT NO 1 – NO 5
MARY COPPER #7 - #10
RAINBOW COPPER #1
RAINBOW COPPER #3 - #5
RAINBOW COPPER NO 7 – NO 10

AMC 44959
AMC 44960 – 44964
AMC 44965 – 44968
AMC 44863
AMC 44865 – 44867
AMC 44869 – 44872

Total Number of Claims: 18

**Name and mailing address
of Owner or claimant:**

Big Bug Mining & Materials, Inc.
325 W. Gurley Street, Ste. 201
Prescott, Arizona 86301





RECEIPT # 3628710

PRESS FIRMLY TO SEAL

PRESS FIRMLY TO SEAL

PRIORITY MAIL
POSTAGE REQUIRED

PRIORITY[®] ★ MAIL ★




-  DATE OF DELIVERY SPECIFIED*
-  USPS TRACKING[™] INCLUDED*
-  INSURANCE INCLUDED*
-  PICKUP AVAILABLE
* Domestic only

WHEN USED INTERNATIONALLY,
A CUSTOMS DECLARATION
LABEL MAY BE REQUIRED.



PS00001000014

EPI4F July 2013
OD: 12.5 x 9.5

| | | |
|---|---|------------------------------|
| P | US POSTAGE & FEES PAID PRIORITY MAIL FR Env COMMERCIAL BASE PRICING | 062S0009945483 FROM 89801 |
| |  | stamp 08/08/2016 |
| PRIORITY MAIL 2-DAY[™] | | |
| SANDI SULLIVAN 369 5TH STREET ELKO NV 89801 | | 0006 |
| C041 | | |
| SHIP TO: | Arizona State Office Bureau of Land Management 1 North Central Avenue, Ste 800 Phoenix AZ 85004-4427  | |
| USPS TRACKING # | | |
|  | | |
| 9405 5118 9956 3070 8979 69 | | |

RECEIVED
BLM AZ STATE OFFICE
2016 AUG 11 P 2:55
PHOENIX, ARIZONA



This packaging is the property of the U.S. Postal Service® and is provided solely for use in sending Priority Mail® shipments. Misuse may be a violation of federal law. This packaging is not for resale. EPI4F © U.S. Postal Service, July 2013; All rights reserved.

This envelope is made from post-consumer waste. Please recycle - again.

United States Department of the Interior
Bureau of Land Management
 DIV OF LANDS, MINRLS & ENERGY
 ONE N CENTRAL AVE
 PHOENIX, AZ 85004 -4427
 Phone: 602-417-9200

Receipt

No: 3628710

| | |
|---|--|
| Transaction #: 3732475 | |
| Date of Transaction: 08/12/2016 | |
| CUSTOMER: | |
| CARLIN TREND MINING SERVICES 369 5TH ST ELKO,NV 89801-3705 US | |

| LINE # | QTY | DESCRIPTION | REMARKS | UNIT PRICE | TOTAL |
|---------------|------|---|------------------------|------------|-------------------|
| 1 | 1.00 | LOCATABLE MINERALS / MINING CLAIMS- NOT NEW-UNADJUD,ONE AUTH NO. ONLY / MINING CLAIM MONEY RECEIVED CASES: AMC413297/\$6200.00 | MAINT FEE 2017 - 28 | - n/a - | 6200.00 |
| TOTAL: | | | | | \$6,200.00 |

| PAYMENT INFORMATION | | | | | |
|---------------------|-----------|---|-------------|------------|--|
| 1 | AMOUNT: | 6200.00 | POSTMARKED: | 08/08/2016 | |
| | TYPE: | CHECK | RECEIVED: | 08/11/2016 | |
| | CHECK NO: | 4874 | | | |
| | NAME: | CARLIN TREND MINING SERVICES 369 5TH ST ELKO NV 89801-3705 US | | | |

| |
|---------|
| REMARKS |
| |

This receipt was generated by the automated BLM Collections and Billing System and is a paper representation of a portion of the official electronic record contained therein.

Please return Receipts & Certificates to:
Carlin Trend Mining Services
369 - 5th Street
Elko, NV 89801

44863
44959
413297
413504
423087
427882

UNITED STATES DEPARTMENT OF THE INTERIOR
BUREAU OF LAND MANAGEMENT
ARIZONA STATE OFFICE
ONE NORTH CENTRAL AVE., STE 800
PHOENIX, ARIZONA 85004-4427

**MAINTENANCE FEES
FOR 2016**

| Name of claim(s): | BLM Serial No(s): |
|-----------------------------|--------------------------|
| MARY COPPER AMENDED | AMC 44959 |
| MARY COPPER EXT NO 1 - NO 5 | AMC 44960 - 44964 |
| MARY COPPER #7 - #10 | AMC 44965 - 44968 |
| RAINBOW COPPER #1 | AMC 44863 |
| RAINBOW COPPER #3 - #5 | AMC 44865 - 44867 |
| RAINBOW COPPER NO 7 - NO 10 | AMC 44869 - 44872 |

Total Number of Claims: 18

| | |
|---|---|
| Name and mailing address of Owner or claimant: | Big Bug Mining & Materials, Inc. 325 W. Gurley Street, Ste. 201 Prescott, Arizona 86301 |
|---|---|

RECEIPT # 3376188

RECEIVED
2015 AUG 24 P 3:00
PHOENIX, ARIZONA

ENTERED
AUG 28 2015
BY: ll

Please return Receipts & Certificates to:
Carlin Trend Mining Services
369 - 5th Street
Elko, NV 89801

UNITED STATES DEPARTMENT OF THE INTERIOR
BUREAU OF LAND MANAGEMENT
ARIZONA STATE OFFICE
ONE NORTH CENTRAL AVE., STE 800
PHOENIX, ARIZONA 85004-4427

**MAINTENANCE FEES
FOR 2016**

| Name of claim(s): | | BLM Serial No(s): |
|--------------------------|-------------------|--------------------------|
| BB 1 - 4 | (80 acre placers) | AMC 413297 - 413300 |
| BB 5 | (20 acre placer) | AMC 413301 |
| BB 6 | (20 acre placer) | AMC 416504 |
| BB 7 | (20 acre placer) | AMC 423087 |
| BB 8 - 9 | (20 acre placers) | AMC 427882 - 427883 |

Total Number of Claims: 9 (420 total acres)

**Name and mailing address
of Owner(s) or claimant:**

David C. and Debra J. Knight Living Trust
109 Fir Street
Elko, Nevada 89801-3023

RECEIPT # 3376188

PHOENIX, ARIZONA
2015 AUG 24 P 3:50
RECEIVED

United States Department of the Interior
Bureau of Land Management
LANDS/RECREATION & PLANNING
ONE N CENTRAL AVE
PHOENIX, AZ 85004 -2203
Phone: 602-417-9200

Receipt

No: 3376188

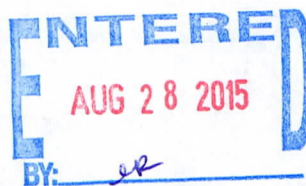
| | |
|---|--|
| Transaction #: 3474421 | |
| Date of Transaction: 08/25/2015 | |
| CUSTOMER: | |
| CARLIN TREND MINING SERVICES 369 5TH ST ELKO,NV 89801-3705 US | |

| LINE # | QTY | DESCRIPTION | REMARKS | UNIT PRICE | TOTAL |
|---------------|------|---|---------------------------|------------|-------------------|
| 1 | 1.00 | LOCATABLE MINERALS / MINING CLAIMS-NOT NEW-UNADJUD,ONE AUTH NO. ONLY / MINING CLAIM MONEY RECEIVED CASES: AMC44959/\$6045.00 | MAINT FEE PYMNT - 27 2016 | - n/a - | 6045.00 |
| TOTAL: | | | | | \$6,045.00 |

| PAYMENT INFORMATION | | | | | |
|---------------------|-----------|---|-------------|------------|--|
| 1 | AMOUNT: | 6045.00 | POSTMARKED: | 08/20/2015 | |
| | TYPE: | CHECK | RECEIVED: | 08/24/2015 | |
| | CHECK NO: | 3078 | | | |
| | NAME: | CARLIN TREND MINING SERVICES 369 5TH ST ELKO NV 89801-3705 US | | | |

| REMARKS |
|---------|
| |

This receipt was generated by the automated BLM Collections and Billing System and is a paper representation of a portion of the official electronic record contained therein.



05/10

DEE...
UNITED STATES
POSTAL SERVICE.

Retail

PRESS FIRMLY TO SEAL

PRIORITY MAIL
POSTAGE REQUIRED

P

US POSTAGE PAID
\$5.75

FROM: Carlin Trend
369-5th Street
Elko, NV 89801

Origin: 88801
0 Lb 1.00 Oz
08/20/2015
3125800806-08

1006

PRIORITY MAIL® 2-Day

Expected Delivery Day: 08/22/2015

USPS TRACKING NUMBER




9505 5100 5812 5232 0204 81

TO:

Bureau of Land Management
Arizona State Office
One North Central Ave., Ste 800
Phoenix, AZ 85004-4427

NOT USED INTERNATIONALLY,
CUSTOMS DECLARATION
LABEL MAY BE REQUIRED.

RECEIVED
BLM AZ STATE OFFICE
2015 AUG 24 P 3:38
PHOENIX, ARIZONA



PS00001000014

EP14F July 2013
OD: 12.5 x 9.5

VISIT US AT USPS.COM®
ORDER FREE SUPPLIES ONLINE



This packaging is the property of the U.S. Postal Service® and is provided solely for use in sending Priority Mail® shipments. Misuse may be a violation of federal law. This packaging is not for resale. EP14F © U.S. Postal Service, July 2013; All rights reserved.

This envelope is made from post-consumer waste. Please recycle - again.

UNITED STATES DEPARTMENT OF THE INTERIOR
BUREAU OF LAND MANAGEMENT
ARIZONA STATE OFFICE
ONE NORTH CENTRAL AVE., STE 800
PHOENIX, ARIZONA 85004-4427

413297
416504
423087
427882
44863
44959

MAINTENANCE FEES
FOR 2015

Name of claim(s):

BLM Serial No(s):

MARY COPPER AMENDED
MARY COPPER EXT NO 1 - NO 5
MARY COPPER #7 - #10
RAINBOW COPPER #1
RAINBOW COPPER #3 - #5
RAINBOW COPPER NO 7 - NO 10

AMC 44959
AMC 44960 - 44964
AMC 44965 - 44968
AMC 44863
AMC 44865 - 44867
AMC 44869 - 44872

Total Number of Claims: 18

Name and mailing address
of Owner or claimant:

Big Bug Mining & Materials, Inc.
325 W. Gurley Street, Ste. 201
Prescott, Arizona 86301

RECEIVED
BLM AZ STATE OFFICE
2014 AUG 20 P 2:18
PHOENIX, ARIZONA

Please return Receipts & Certificates to:
Carlin Trend Mining Services
369 - 5th Street
Elko, NV 89801

NO. OF CLAIMS 27
AMOUNT \$16045.00
RECEIPT NO. 3108064
INIT. A.A.

** BLM-ASO**

ENTERED
AUG 26 2014
BY: RE

UNITED STATES DEPARTMENT OF THE INTERIOR
BUREAU OF LAND MANAGEMENT
ARIZONA STATE OFFICE
ONE NORTH CENTRAL AVE., STE 800
PHOENIX, ARIZONA 85004-4427

MAINTENANCE FEES
FOR 2015

Name of claim(s):

BB 1 - 4 (80 acre placers)
BB 5 (20 acre placer)
BB 6 (20 acre placer)
BB 7 (20 acre placer)
BB 8 - 9 (20 acre placers)

BLM Serial No(s):

AMC 413297 - 413300
AMC 413301
AMC 416504
AMC 423087
AMC 427882 - 427883

Total Number of Claims: 9 (420 total acres)

**Name and mailing address
of Owner(s) or claimant:**

David C. and Debra J. Knight Living Trust
109 Fir Street
Elko, Nevada 89801-3023

RECEIVED
BLM AZ STATE OFFICE
2014 AUG 20 P 2:19
PHOENIX, ARIZONA

Please return Receipts & Certificates to:

Carlin Trend Mining Services
369 - 5th Street
Elko, NV 89801

United States Department of the Interior
Bureau of Land Management
 LANDS/RECREATION & PLANNING
 ONE N CENTRAL AVE
 PHOENIX, AZ 85004 -2203
 Phone: 602-417-9200

Receipt

No: 3108064

| | |
|---|--|
| Transaction #: 3199728 | |
| Date of Transaction: 08/21/2014 | |
| CUSTOMER: | |
| CARLIN TREND MINING SERVICES 369 5TH ST ELKO,NV 89801-3705 US | |

| LINE # | QTY | DESCRIPTION | REMARKS | UNIT PRICE | TOTAL |
|---------------|------|---|---------------------------|------------|-------------------|
| 1 | 1.00 | LOCATABLE MINERALS / MINING CLAIMS-NOT NEW-UNADJUD,ONE AUTH NO. ONLY / MINING CLAIM MONEY RECEIVED CASES: AMC44959/\$6045.00 | MAINT FEE PYMNT (27) 2015 | - n/a - | 6045.00 |
| TOTAL: | | | | | \$6,045.00 |

| PAYMENT INFORMATION | | | | | |
|---------------------|-----------|---|-------------|------------|--|
| 1 | AMOUNT: | 6045.00 | POSTMARKED: | 08/18/2014 | |
| | TYPE: | CHECK | RECEIVED: | 08/20/2014 | |
| | CHECK NO: | 1140 | | | |
| | NAME: | CARLIN TREND MINING SUPPLIES AND SERVICE 369 5TH ST ELKO NV 89801-3705 US | | | |

| |
|---------|
| REMARKS |
| |

This receipt was generated by the automated BLM Collections and Billing System and is a paper representation of a portion of the official electronic record contained therein.

Handwritten calculations:

$$\begin{array}{r} 620 \\ 4 \\ \hline 2080 \\ 3565 \\ \hline 5645 \end{array}$$

6045

$$\begin{array}{r} 153 \\ 23 \\ \hline 465 \\ 310 \\ \hline 3565 \\ 2 \\ \hline 6045 \end{array}$$

6045

UNITED STATES DEPARTMENT OF THE INTERIOR
BUREAU OF LAND MANAGEMENT
ARIZONA STATE OFFICE
ONE NORTH CENTRAL AVE., STE 800
PHOENIX, ARIZONA 85004-4427

Amc 413297
Amc 416504
Amc 423087
Amc 402473
Amc 44863
Amc 44959

MAINTENANCE FEES
FOR 2014

Name of claim(s):

BB 1 - 5
BB 6
BB 7

BLM Serial No(s):

AMC 413297 - 413301
AMC 416504
AMC 423087

Total Number of Claims: 7

Name and mailing address
of Owner(s) or claimant:

David C. and Debra J. Knight Living Trust
109 Fir Street
Elko, Nevada 89801-3023

NO. OF CLAIMS 26
AMOUNT \$5320.00
RECEIPT NO. 2874208
INIT. CAH

** BLM-ASO**

Please return Receipts & Certificates to:

Carlin Trend Mining Services
369 - 5th Street
Elko, NV 89801

RECEIVED
BLM AZ STATE OFFICE
2013 SEP - 3 A 10: 27
PHOENIX, ARIZONA

ENTERED
SEP 09 2013
BY: DS

UNITED STATES DEPARTMENT OF THE INTERIOR
BUREAU OF LAND MANAGEMENT
ARIZONA STATE OFFICE
ONE NORTH CENTRAL AVE., STE 800
PHOENIX, ARIZONA 85004-4427

MAINTENANCE FEES
FOR 2014

Name of claim(s):
MUSTARD SEED NO 1

BLM Serial No(s):
AMC 402473

Total Number of Claims: 1

**Name and mailing address
of Owner or claimant:**

David C. and Debra J. Knight Living Trust
109 Fir Street
Elko, Nevada 89801-3023

Please return Receipts & Certificates to:
Carlin Trend Mining Services
369 – 5th Street
Elko, NV 89801

RECEIVED
BLM AZ STATE OFFICE
2013 SEP - 3 A 10: 21
PHOENIX, ARIZONA

AMC 402473
MUSTARD SEED NO 1
2013 SEP 3 10:21 AM
PHOENIX, ARIZONA

UNITED STATES DEPARTMENT OF THE INTERIOR
BUREAU OF LAND MANAGEMENT
ARIZONA STATE OFFICE
ONE NORTH CENTRAL AVE., STE 800
PHOENIX, ARIZONA 85004-4427

MAINTENANCE FEES
FOR 2014

Name of claim(s):

BLM Serial No(s):

MARY COPPER AMENDED
MARY COPPER EXT NO 1 – NO 5
MARY COPPER #7 - #10
RAINBOW COPPER #1
RAINBOW COPPER #3 - #5
RAINBOW COPPER NO 7 – NO 10

AMC 44959
AMC 44960 – 44964
AMC 44965 – 44968
AMC 44863
AMC 44865 – 44867
AMC 44869 – 44872

Total Number of Claims: 18

**Name and mailing address
of Owner or claimant:**

Big Bug Mining & Materials, Inc.
325 W. Gurley Street, Ste. 201
Prescott, Arizona 86301

Please return Receipts & Certificates to:
Carlin Trend Mining Services
369 – 5th Street
Elko, NV 89801

RECEIVED
BLM AZ STATE OFFICE
2013 SEP - 3 A 10: 27
PHOENIX, ARIZONA

PLEASE PRESS FIRMLY

PLEASE PRESS FIRMLY

PRIORITY MAIL



1006

85004

U.S. POSTAGE
PAID
ELKO, NV
89801
AUG 28, 2013
AMOUNT

\$5.60


00065081-08

Flat Rate Mailing Envelope

Visit us at usps.com

From:/Expéditeur:

Carlin Trend Mining Services
369 - 5th Street
Elko, NV 89801



USPS TRACKING #



9114 9011 5981 5642 3228 81

Label 400 Jan. 2013
7680-16-000-7648

To:/Destinataire:

Bureau of Land Management
One North Central Ave., Ste 800
Phoenix, AZ 85004-4427

Country of Destination:/Pays de destination:

RECEIVED
BLM AZ STATE OFFICE
2013 SEP - 3 A 10: 27
PHOENIX, ARIZONA

Schedule package pickup right from your home or office at usps.com/pickup
Print postage online



PS00001000014



Please Recycle

EP14F November 2011 © U.S. Postal Service
This packaging is the property of the U.S. Postal Service® and is provided solely for use in sending Priority Mail® shipments.
Misuse may be a violation of federal law. Packaging is not for resale. EP14F © U.S. Postal Service; November 2011; All rights reserved.

PLEASE PRESS FIRMLY

PLEASE PRESS FIRMLY



UNITED STATES POSTAL SERVICE

Flat Rate Mailing Envelope

Visit us at usps.com

UNITED STATES POSTAL SERVICE

USPS TRACKING #

9114 9011 5981 5642 3228 81

Label 109 Jan. 2013
7895-10-007-1946

From:/Expéditeur:

Carlin Trend Mining Services
369 - 5th Street
Elko, NV 89801

To:/Destinataire:

Bureau of Land Management
One North Central Ave., Ste 800
Phoenix, AZ 85004-4427

Country of Destination:/Pays de destination:



PS00001000014

PRIORITY MAIL



1006



85004

U.S. POSTAGE
PAID
ELKO, NV
89801
AUG 28, 2013
AMOUNT

\$5.60
00065081-08

RECEIVED
BLM AZ STATE OFFICE
2013 SEP - 3 A 10: 27
PHOENIX, ARIZONA

Schedule package pickup right from your home or office at usps.com/pickup
Print postage online

EPA 4F November 2011 © U.S. Postal Service
This packaging is the property of the U.S. Postal Service and is provided solely for use in sending Priority Mail® shipments.
Misuse may be a violation of federal law. Packaging is not for resale. EPA 4F © U.S. Postal Service, November 2011. All rights reserved.



Please Recycle

United States Department of the Interior
Bureau of Land Management
 LANDS/RECREATION & PLANNING
 ONE N CENTRAL AVE
 PHOENIX, AZ 85004 -2203
 Phone: 602-417-9200

Receipt

No: 2874208

| | |
|---|--|
| Transaction #: 2960254 | |
| Date of Transaction: 09/04/2013 | |
| CUSTOMER: | |
| CARLIN TREND MINING SERVICES 369 5TH ST ELKO,NV 89801-3705 US | |

| LINE # | QTY | DESCRIPTION | REMARKS | UNIT PRICE | TOTAL |
|---------------|------|--|---------------------------|------------|-------------------|
| 1 | 1.00 | LOCATABLE MINERALS / MINING CLAIMS-NOT NEW-UNADJUD,ONE AUTH NO. ONLY / MINING CLAIM MONEY RECEIVED CASES: AMC413297/\$5320.00 | MAINT FEE PYMNT (26) 2014 | - n/a - | 5320.00 |
| TOTAL: | | | | | \$5,320.00 |

| PAYMENT INFORMATION | | | |
|---------------------|-----------|---|------------------------|
| 1 | AMOUNT: | 5320.00 | POSTMARKED: 08/28/2013 |
| | TYPE: | CHECK | RECEIVED: 09/03/2013 |
| | CHECK NO: | 7500 | |
| | NAME: | CARLIN TREND MINING SUPPLIES 369 5TH ST ELKO NV 89801-3705 US | |

| |
|---------|
| REMARKS |
| |

This receipt was generated by the automated BLM Collections and Billing System and is a paper representation of a portion of the official electronic record contained therein.

UNITED STATES DEPARTMENT OF THE INTERIOR
BUREAU OF LAND MANAGEMENT
ARIZONA STATE OFFICE
ONE NORTH CENTRAL AVE., STE 800
PHOENIX, ARIZONA 85004-4427

Amc 44959
Amc 44863
Amc 413297
Amc 416504

MAINTENANCE FEES
FOR 2013

Name of claim(s):

BLM Serial No(s):

MARY COPPER AMENDED
MARY COPPER EXT NO 1 - NO 5
MARY COPPER #7 - #10
RAINBOW COPPER #1
RAINBOW COPPER #3 - #5
RAINBOW COPPER NO 7 - NO 10

AMC 44959
AMC 44960 - 44964
AMC 44965 - 44968
AMC 44863
AMC 44865 - 44867
AMC 44869 - 44872

all lodes ✓

Total Number of Claims: 18

Name and mailing address
of Owner or claimant:

Big Bug Mining & Materials, Inc.
325 W. Gurley Street, Ste 201
Prescott, Arizona 86301

NO. OF CLAIMS 18
AMOUNT \$2520.00
RECEIPT NO. 2639648
INIT. A.H.

** BLM-ASO**

Please return Receipts & Certificates to:
Carlin Trend Mining Services
369 - 5th Street
Elko, Nevada 89801

RECEIVED
BLM AT STATE OFFICE
2012 AUG 24 A 9:15
PHOENIX, ARIZONA

ENTERED INTO COMPUTER

9/6/12 AT

UNITED STATES DEPARTMENT OF THE INTERIOR
 BUREAU OF LAND MANAGEMENT
 ARIZONA STATE OFFICE
 ONE NORTH CENTRAL AVE., STE 800
 PHOENIX, ARIZONA 85004-4427

MAINTENANCE FEES
 FOR 2013

Name of claim(s):

BLM Serial No(s):

BB 1-5
 BB 6

AMC 413297 - 413301
 AMC 416504 *20V*

owe on these 4

| | | |
|----------|----|-------|
| 413297 | 80 | acres |
| 413298 | 80 | |
| 413299 | 80 | |
| 413300 | 80 | |
| ✓ 413301 | 20 | |

Total Number of Claims: 6

Name and mailing address
 of Owner(s) or claimant:

David C. Knight
 109 Fir Street
 Elko, Nevada 89801

Debra J. Knight
 109 Fir Street
 Elko, Nevada 89801

S. Nicholas Malouff
 1350 Copper Canyon Drive
 Prescott, Arizona 86303

Tammy L. Malouff
 1350 Copper Canyon Drive
 Prescott, Arizona 86303

NO. OF CLAIMS *6*

AMOUNT *\$ 840.00*

RECEIPT NO. *2039648*

NIT. *A.C.*

** BLM-ASO**

Please return Receipts & Certificates to:

Carlin Trend Mining Services
 369 - 5th Street
 Elko, Nevada 89801

5608
 $\frac{5608}{4} = 1402$
 $2240 - 560 = 1680$

~~\$ 1680 due~~
 Pd 1680 11/14/12 AT

PHOENIX, ARIZONA

2012 AUG 24 A 9:15

RECEIVED
 BLM AZ STATE OFFICE



UNITED STATES POSTAL SERVICE

UNITED STATES POSTAL SERVICE




1006

85004

001006

United States Postal Service®
DELIVERY CONFIRMATION™



0311 3260 0001 2234 1832

or ask a retail associate for details.

From/Expéditeur:

Carlton Trend
369-5th Street
Elko, NV 89801

To/Destinataire:

Bureau of Land Management
Arizona State Office
One North Central Ave., Ste 800
Phoenix, AZ 85004-4427

Country of Destination/Pays de destination:



PS00001000014

RECEIVED
BLM AZ STATE OFFICE
2012 AUG 24 A 9 15
PHOENIX, ARIZONA



Please Recycle

Schedule package pickup right from your home or office at usps.com/pickup
Print postage online

EP14F November 2011 © U.S. Postal Service
This packaging is the property of the U.S. Postal Service® and is provided solely for use in sending Priority Mail® shipments.
Misuse may be a violation of federal law. This packaging is not for resale. EP14F © U.S. Postal Service, November 2011. All rights reserved.

United States Department of the Interior
Bureau of Land Management
 LANDS/RECREATION & PLANNING
 ONE N CENTRAL AVE
 PHOENIX, AZ 85004 -2203
 Phone: 602-417-9200

Receipt

No: 2639648

| | |
|---|--|
| Transaction #: 2720260 | |
| Date of Transaction: 08/24/2012 | |
| CUSTOMER: | |
| CARLIN TREND MINING SERVICES 369 5TH ST ELKO,NV 89801-3705 US | |

| LINE # | QTY | DESCRIPTION | REMARKS | UNIT PRICE | TOTAL |
|---------------|------|--|---------------------------|------------|-------------------|
| 1 | 1.00 | LOCATABLE MINERALS / MINING CLAIMS-NOT NEW-UNADJUD,ONE AUTH NO. ONLY / MINING CLAIM MONEY RECEIVED CASES: AMC413297/\$3360.00 | MAINT FEE PYMNT (24) 2013 | - n/a - | 3360.00 |
| TOTAL: | | | | | \$3,360.00 |

| PAYMENT INFORMATION | | | |
|---------------------|------------------|---|-----------------------------|
| 1 | AMOUNT: | 3360.00 | POSTMARKED: N/A |
| | TYPE: | CHECK | RECEIVED: 08/24/2012 |
| | CHECK NO: | 5406 | |
| | NAME: | CARLIN TREND MINING SERVICES 369 5TH ST ELKO NV 89801-3705 US | |

| |
|----------------|
| REMARKS |
| |

This receipt was generated by the automated BLM Collections and Billing System and is a paper representation of a portion of the official electronic record contained therein.



United States Department of the Interior



BUREAU OF LAND MANAGEMENT

Arizona State Office
One North Central Avenue, Suite 800
Phoenix, Arizona 85004-4427

www.blm.gov/az/
November 2, 2012

In Reply Refer To:
3800 (9310) AT
AMC413297

CERTIFIED MAIL – RETURN RECEIPT REQUEST 7012 2210 0000 8675 2476

NOTICE

CARLIN TREND MINING SERVICES
369 5TH STREET
ELKO, NV 89801

This Notice Affects Those Claims
Shown in the Block Below.

AMC413297 - 413300
BB 1 - 4

RECEIVED
BLM AZ STATE OFFICE
2012 NOV 14 P 1:00
PHOENIX, ARIZONA

2013 Maintenance Fees - Additional Fees Required

Your maintenance fee payment for the 2013 assessment year, in the amount of \$140 per claim, for the placer claims listed above, has been received and is insufficient. **The total due on your claim(s) is: \$51,680.**

In accordance with the Consolidated Appropriations Act of 2012, Public Law 112-74 (125 Stat 1047), and FR44155-44158 (2012) Congress changed the way maintenance fees for placer mining claims are assessed. Instead of charging the maintenance fee on a per-claim basis, Congress stated that the fee, which is currently \$140, will be assessed on each 20 acre parcel of a placer claim or portion thereof.

Insufficient payment of the annual maintenance fee for the 2013 assessment year is a curable defect. **Therefore you are required to do one of the following within 30 days of receipt of this notice or your claim(s) will be declared forfeited:** 1) submit additional fees of \$140 per 20-acres or portion thereof based on the full acreage of the claim, or 2) amend the claim(s) to reduce the acres so a lesser fee is due and submit any additional fees due; or 3) relinquish the claim(s) in their entirety, in which case BLM will refund the maintenance fees you have already paid for the 2013 assessment year.

If you choose to amend the claims to reduce the acres, you must submit an amended location notice for each claim, with an accurate description and dimensions of the reduced claim, along with a map depicting the reduced claim, and a \$10 processing fee per amendment. An amendment must also be recorded at the county. If the amended claim contains more than 20 acres, calculate the additional fees due and submit those fees with the amendment(s).

NO. OF CLAIMS _____
AMOUNT \$51,680.00
RECEIPT NO. 2690394
INIT. CAJ

** BLM-ASO**



11/21/12 AT

Please include your Arizona Mining Claim (AMC) serial number(s) and claim name(s) when submitting the additional fees, and note that you are paying additional fees due. If additional information is required, please contact Amy Throver at 602-417-9334.

Rebecca Heick

Rebecca Heick
Group Administrator
Lands and Minerals

RECEIVED
PHOENIX, ARIZONA
2012 NOV 14 P 1:02



85004442700

SALT LAKE CITY UT 84111

11 NOV 2012 PM 11



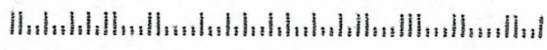
Freedom

FOREVER

PHOENIX, ARIZONA

2012 NOV 14 P 12:53

RECEIVED
BLM AZ STATE OFFICE



United States Department of the Interior
Bureau of Land Management
 LANDS/RECREATION & PLANNING
 ONE N CENTRAL AVE
 PHOENIX, AZ 85004 -2203
 Phone: 602-417-9200

Receipt

No: 2690394

| | |
|---|--|
| Transaction #: 2772038 | |
| Date of Transaction: 11/15/2012 | |
| CUSTOMER: | |
| CARLIN TREND MINING SERVICES 369 5TH ST ELKO,NV 89801-3705 US | |

| LINE # | QTY | DESCRIPTION | REMARKS | UNIT PRICE | TOTAL |
|---------------|------|--|--|------------|-------------------|
| 1 | 1.00 | LOCATABLE MINERALS / MINING CLAIMS-NOT NEW-UNADJUD,ONE AUTH NO. ONLY / MINING CLAIM MONEY RECEIVED CASES: AMC413297/\$1680.00 | ADDITIONAL MONIES FOR MAINT FEE PYMNT 2013 | - n/a - | 1680.00 |
| TOTAL: | | | | | \$1,680.00 |

| PAYMENT INFORMATION | | | |
|---------------------|-----------|---|------------------------|
| 1 | AMOUNT: | 1680.00 | POSTMARKED: 11/11/2012 |
| | TYPE: | CHECK | RECEIVED: 11/15/2012 |
| | CHECK NO: | 5929 | |
| | NAME: | CARLIN TREND MINING SUPPLIES 369 5TH ST ELKO NV 89801-3705 US | |

| |
|---------|
| REMARKS |
| |

This receipt was generated by the automated BLM Collections and Billing System and is a paper representation of a portion of the official electronic record contained therein.

UNITED STATES DEPARTMENT OF THE INTERIOR
BUREAU OF LAND MANAGEMENT
ARIZONA STATE OFFICE
ONE NORTH CENTRAL AVE., STE 800
PHOENIX, ARIZONA 85004-4427

AMC 44959

AMC 44863

MAINTENANCE FEES
FOR 2012

| Name of claim(s): | BLM Serial No(s): |
|-----------------------------|---------------------|
| MARY COPPER AMENDED | AMC 44959 ✓ |
| MARY COPPER EXT NO 1 - NO 5 | AMC 44960 - 44964 ✓ |
| MARY COPPER #7 - #10 | AMC 44965 - 44968 ✓ |
| RAINBOW COPPER #1 | AMC 44863 ✓ |
| RAINBOW COPPER #3 - #5 | AMC 44865 - 44867 ✓ |
| RAINBOW COPPER NO 7 - NO 10 | AMC 44869 - 44872 ✓ |

Total Number of Claims: 18

Name and mailing address of Owner or claimant: Rex Ricks
Box 351
Mayer, Arizona 86333

RECEIVED
BLM AZ STATE OFFICE
2011 SEP - 1 A 7:45
PHOENIX, ARIZONA

Fees paid on behalf of owner by:
Operator: Big Bug Mining & Materials, Inc.

Please return Receipts & Certificates to:
Carlin Trend Mining Services
369 - 5th Street
Elko, Nevada 89801

NO. OF CLAIMS 18
AMOUNT 2920.00
RECEIPT NO. 2422781
INIT. [Signature]
** BLM-ASO**

SEP 9 2011
[Signature]

United States Department of the Interior
 Bureau of Land Management
 LANDS/RECREATION & PLANNING
 ONE N CENTRAL AVE
 PHOENIX, AZ 85004 -2203
 Phone: 602-417-9200

Receipt

No:

2422781

| | |
|---|--|
| Transaction #: 2498239 | |
| Date of Transaction: 09/01/2011 | |
| CUSTOMER: | |
| CARLIN TREND MINING SERVICES 369 5TH ST ELKO,NV 89801-3705 US | |

| LINE # | QTY | DESCRIPTION | REMARKS | UNIT PRICE | TOTAL |
|---------------|------|---|----------|------------|-------------------|
| 1 | 1.00 | LOCATABLE MINERALS / MINING CLAIMS-NOT NEW-UNADJUD,ONE AUTH NO. ONLY / MINING CLAIM MONEY RECEIVED CASES: AMC44959/\$2520.00 | MAINT-18 | - n/a - | 2520.00 |
| TOTAL: | | | | | \$2,520.00 |

| PAYMENT INFORMATION | | | | | |
|---------------------|-----------|---|-------------|------------|--|
| 1 | AMOUNT: | 2520.00 | POSTMARKED: | 08/29/2011 | |
| | TYPE: | CHECK | RECEIVED: | 09/01/2011 | |
| | CHECK NO: | 2965 | | | |
| | NAME: | CARLIN TREND MINING SUPPLIES 369 5TH ST ELKO NV 89801-3705 US | | | |

| |
|---------|
| REMARKS |
| |

This receipt was generated by the automated BLM Collections and Billing System and is a paper representation of a portion of the official electronic record contained therein.

Print postage online - Go to usps.com/postageonline

PLEASE PRESS FIRMLY

PLEASE PRESS FIRMLY



United States Postal Service®

DELIVERY CONFIRMATION™



0310 0480 0000 9359 4314

4-POUND WEIGHT LIMIT ON INTERNATIONAL APPLIES

Customs forms are required. Consult the International Mail Manual (IMM) at pe.usps.gov or ask a retail associate for details.



USPS packaging products have been awarded Cradle to Cradle Certification™ for their ecologically-intelligent design. For more information go to mbdc.com/usps
Cradle to Cradle Certified™ is a certification mark of MBDC.

Please recycle.



Flat Rate
Mailing Envelope

For Domestic and International Use

Visit us at usps.com

From:/Expéditeur:

Carlin Trend
369-5th Street
Elko, NV 89801

To:/Destinataire:

Bureau of Land Management
Arizona State Office
One North Central Ave., Ste 800
Phoenix, AZ 85004-4427

Country of Destination:/Pays de destination:



1000



85004

ELKO, NV
89801
AUG 29, 11
AMOUNT

\$5.65
00075325-03



PHOENIX, ARIZONA

2011 AUG 31 P 3:33

RECEIVED
STATE OFFICE



EP14F

This packaging is the property of the U.S. Postal Service® and is provided solely for use in sending Priority Mail® shipment. Misuse may be a violation of federal law. This packaging is not for resale. EP14F © U.S. Postal Service; Oct. 2008; All rights reserved.

AMC 44863

44959

MAINTENANCE FEE PAYMENT

Claimant Name: MARIE RICKS

Address: PO Box 351

City: Mayer State: AZ Zip: 86333

Telephone: (928) 632-7320

E-mail address: rkwezyta.com

Signature: Marie Ricks

Check here if this is a change of address.

RECEIVED
BLM AZ STATE OFFICE
2010 AUG 30 A 7:52
PHOENIX, ARIZONA
BLM
Date
Stamp

62
61
64

| LINE NO. | AMC NUMBER | CLAIM/SITE NAME | COUNTY RECORDER DATA (If available) | TWP | RNG | SEC |
|----------|------------|---------------------|-------------------------------------|-----|-----|-------|
| 1 | 44863 | Rainbow Copper #1 | Bk 101 page 544 | 12N | 1E | 9-4 |
| 2 | 44865 | Rainbow Copper #3 | Bk 101 page 546 | 12N | 1E | 8-9 |
| 3 | 44866 | Rainbow Copper #4 | Bk 101 page 547 | 12N | 1E | 8-9 |
| 4 | 44867 | Rainbow Copper #5 | Bk 101 page 548 | 12N | 1E | 9 |
| 5 | 44869 | Rainbow Copper #7 | Bk 708 page 292 | 12N | 1E | 8-5-4 |
| 6 | 44870 | Rainbow Copper #8 | Bk 708 page 293 | 12N | 1E | 8 |
| 7 | 44871 | Rainbow Copper #9 | Bk 743 page 929 | 12N | 1E | 8 |
| 8 | 44872 | Rainbow Copper #10 | Bk 743 page 930 | 12N | 1E | 8-5 |
| 9 | 44959 | Mary Copper Amended | Bk 132 page 490 | 12N | 1E | 8-9 |
| 10 | 44960 | Mary Copper Ext #1 | Bk 136 page 359 | 12N | 1E | 8 |


List additional claims on Form MCF114.

Bureau of Land Management
Arizona State Office
www.blm.gov/az/

No. of Claims: 18 x \$140 = 2520.00
 Check No: 19102342 Init. A.H.
 Receipt No.: 2207874
 For BLM Use Only

Form: MCF112
Revised July 2009

This form is available from the Arizona Department of Mines and Mineral Resources and may be reproduced.

ENTERED INTO COMPUTER 

SEP 20 2010

SUPPLEMENTAL ATTACHMENT

May be used with the following forms for listing additional mining claims:

Check One.

- Affidavit of Performance of Annual Work
- Maintenance Fee Payment
- Notice of Intent to Hold Mining Claims
- Notice of Non-Liability for Labor and Materials Furnished

RECEIVED
BLM AZ STATE OFFICE
2010 AUG 30
PHOENIX, ARIZONA
BLM
Date
Stamp

| LINE NO. | AMC NUMBER | CLAIM/SITE NAME | COUNTY RECORDER DATA (If available) | TWP | RNG | SECTION |
|----------|------------|--------------------|-------------------------------------|-----|-----|---------|
| 11 | 44961 | Mary Copper Ext #2 | Bk 136 page 360 | 12N | 1E | 8 |
| 12 | 44962 | Mary Copper Ext #3 | Bk 136 page 361 | 12N | 1E | 8 |
| 13 | 44963 | Mary Copper Ext #4 | Bk 136 page 362 | 12N | 1E | 8-9 |
| 14 | 44964 | Mary Copper Ext #5 | Bk 136 page 363 | 12N | 1E | 8-9 |
| 15 | 44965 | Mary Copper #7 | Bk 905 page 863 | 12N | 1E | 8-9-16 |
| 16 | 44966 | Mary Copper #8 | Bk 905 page 864 | 12N | 1E | 9 |
| 17 | 44967 | Mary Copper #9 | Bk 905 page 865 | 12N | 1E | 9 |
| 18 | 44968 | Mary Copper #10 | Bk 905 page 866 | 12N | 1E | 16-9 |
| | | | | | | |
| | | | | | | |
| | | | | | | |
| | | | | | | |
| | | | | | | |
| | | | | | | |
| | | | | | | |
| | | | | | | |
| | | | | | | |
| | | | | | | |
| | | | | | | |
| | | | | | | |
| | | | | | | |
| | | | | | | |
| | | | | | | |
| | | | | | | |

Form MCF114
Revised June 2005

This form is available from the Arizona Department of Mines & Mineral Resources and may be reproduced.

United States Department of the Interior
Bureau of Land Management
 LANDS/RECREATION & PLANNING
 ONE N CENTRAL AVE
 PHOENIX, AZ 85004 -2203
 Phone:

Receipt

No: 2207874

| | |
|--|---|
| Transaction #: 2277904 | |
| Date of Transaction: 09/02/2010 | |
| CUSTOMER: | |
| MARIE E RICKS PO BOX 351 MAYER, AZ 86333-0351 US | ENTERED INTO COMPUTER SEP 20 2010 |

| LINE # | QTY | DESCRIPTION | REMARKS | UNIT PRICE | TOTAL |
|---------------|------|--|---------------------------|------------|-------------------|
| 1 | 1.00 | LOCATABLE MINERALS / MINING CLAIMS-NOT NEW-UNADJUD, ONE AUTH NO. ONLY / MINING CLAIM MONEY RECEIVED CASES: AMC44863/\$2520.00 | MAINT FEE PYMNT (18) 2011 | - n/a - | 2520.00 |
| TOTAL: | | | | | \$2,520.00 |

| PAYMENT INFORMATION | | | |
|---------------------|-----------|--|----------------------|
| 1 | AMOUNT: | 2520.00 | POSTMARKED: N/A |
| | TYPE: | CHECK | RECEIVED: 09/02/2010 |
| | CHECK NO: | 19102342 | |
| | NAME: | RICKS, MARIE E PO BOX 351 MAYER AZ 86333-0351 US | |

| |
|---------|
| REMARKS |
| |

This receipt was generated by the automated BLM Collections and Billing System and is a paper representation of a portion of the official electronic record contained therein.

AMC 44863
44959

MAINTENANCE FEE PAYMENT

Claimant Name: Marie Ricks
 Address: P.O. Box 351
 City: Mayer State: AZ Zip: 86333
 Telephone: 928-632-7320
 E-mail address: _____
 Signature: Marie Ricks
 Check here if this is a change of address.

RECEIVED
 PLM AZ STATE OFFICE
 2009 AUG 19 P 12:14
 PHOENIX, ARIZONA
 BLM
 Date
 Stamp

| LINE NO. | AMC NUMBER | CLAIM/SITE NAME | COUNTY RECORDER DATA (If available) | TWP | RNG | SEC |
|----------|------------|--------------------|-------------------------------------|-----|-----|---------|
| 1 | 44863 | Rainbow Copper #1 | Bk 101 - Page 542 | 12N | 1E | 9-4 |
| 2 | 44865 | Rainbow Copper #3 | BK 101 - Pg. 546 | 12N | 1E | 8-9 |
| 3 | 44866 | Rainbow Copper #4 | BK 101 - Pg 547 | 12N | 1E | 8-9 |
| 4 | 44867 | Rainbow Copper #5 | BK 101 - pg. 548 | 12N | 1E | 9 |
| 5 | 44869 | Rainbow Copper #7 | Box 708 - pg 292 | 12N | 1E | 9-8-5-4 |
| 6 | 44870 | Rainbow Copper #8 | BK 708 - pg 293 | 12N | 1E | 8 |
| 7 | 44871 | Rainbow Copper #9 | BK 743 - pg 929 | 12N | 1E | 8-5 |
| 8 | 44872 | Rainbow Copper #10 | BK 743 - pg 930 | 12N | 1E | 8-5 |
| 9 | 44959 | Mary Copper Attm | B132 - pg 400 | 12N | 1E | 8-9 |
| 10 | 44960 | Mary Copper Ext #1 | BK 136 - pg 359 | 12N | 1E | 8 |

List additional claims on Form MCF114.

Bureau of Land Management
 Arizona State Office
www.az.blm.gov

No. of Claims: 18 x \$125 = 2,250 *AMC*
 Check No: CASH Init. 2,520
 Receipt No.: 1981818
 For BLM Use Only

ENTERED
 AUG 27 2009
 099

Form: MCF112
 Revised July 2005

United States Department of the Interior

Bureau of Land Management
 BUSINESS & SUPPORT SVCS DIV
 ONE N CENTRAL AVE SUITE 800
 PHOENIX, AZ 85004 -4427
 Phone: (602) 417-9200

Receipt

No: 1981818

| | |
|--|--|
| Transaction #: 2045869 | |
| Date of Transaction: 08/19/2009 | |
| CUSTOMER: | MARIE E RICKS PO BOX 351 MAYER, AZ 86333-0351 US |

| LINE # | QTY | DESCRIPTION | REMARKS | UNIT PRICE | TOTAL |
|---------------|------|--|---------------|------------|-------------------|
| 1 | 1.00 | LOCATABLE MINERALS / MINING CLAIMS-NOT NEW-UNADJUD, ONE AUTH NO. ONLY / MINING CLAIM MONEY RECEIVED CASES: AMC44863/\$2520.00 | MAINT 2010/18 | - n/a - | 2520.00 |
| TOTAL: | | | | | \$2,520.00 |

| PAYMENT INFORMATION | | | | | |
|---------------------|---------|--|-------------|------------|--|
| 1 | AMOUNT: | 2520.00 | POSTMARKED: | N/A | |
| | TYPE: | CASH | RECEIVED: | 08/19/2009 | |
| | NAME: | RICKS, MARIE E PO BOX 351 MAYER AZ 86333-0351 US | | | |

| REMARKS |
|---------|
| |

This receipt was generated by the automated BLM Collections and Billing System and is a paper representation of a portion of the official electronic record contained therein.

Amc44863
Amc 44959

MAINTENANCE FEE PAYMENT

Claimant Name: Marie Ricks
 Address: P.O. Box 351
 City: Mayer State: AZ Zip: 86333
 Telephone: (928) 632-7320
 E-mail address: _____
 Signature: Marie Ricks

Check here if this is a change of address.

RECEIVED
 BLM AZ STATE OFFICE
 PHOENIX, ARIZONA
 2008 AUG 26 A 11:47
 BLM
 Date
 Stamp

| LINE NO. | AMC NUMBER | CLAIM/SITE NAME | COUNTY RECORDER DATA (If available) | TWP | RNG | SEC |
|----------|------------|---------------------|-------------------------------------|-----|-----|---------|
| 1 | 44863 | Rainbow Copper # 1 | Bk. 101 Page 544 | 12N | 1E | 9-4 |
| 2 | 44865 | Rainbow Copper # 3 | Bk. 101 Page 546 | 12N | 1E | 8-9 |
| 3 | 44866 | Rainbow Copper # 4 | Bk. 101 Page 547 | 12N | 1E | 8-9 |
| 4 | 44867 | Rainbow Copper # 5 | Bk. 101 Page 548 | 12N | 1E | 9 |
| 5 | 44869 | Rainbow Copper # 7 | Bk. 708 Page 292 | 12N | 1E | 8-5-4-9 |
| 6 | 44870 | Rainbow Copper # 8 | Bk. 708 Page 293 | 12N | 1E | 8 |
| 7 | 44871 | Rainbow Copper # 9 | Bk. 743 Page 929 | 12N | 1E | 8 |
| 8 | 44872 | Rainbow Copper # 10 | Bk. 743 Page 930 | 12N | 1E | 8-5 |
| 9 | 44959 | Mary Copper Amended | Bk. 132 Page 490 | 12N | 1E | 8-9 |
| 10 | 44960 | Mary Copper Ext # 1 | Bk. 136 Page 359 | 12N | 1E | 8 |

List additional claims on Form MCF114.

Bureau of Land Management
 Arizona State Office
www.az.blm.gov

No. of Claims: 18 x \$125 = 2,250
 Check No.: 434 Init. AMC
 Receipt No.: 1771083
 For BLM Use Only

Form: MCF112
 Revised July 2005

United States Department of the Interior

Bureau of Land Management
 BUSINESS & SUPPORT SVCS DIV
 ONE N CENTRAL AVE SUITE 800
 PHOENIX, AZ 85004 -4427
 Phone: (602) 417-9200

Receipt

No:

1771083

| | |
|--|---|
| Transaction #: 1828784 | |
| Date of Transaction: 08/26/2008 | |
| CUSTOMER: | MARIE E RICKS BOX 351 MAYER, AZ 86333 |

| LINE # | QTY | DESCRIPTION | REMARKS | UNIT PRICE | TOTAL |
|---------------|------|---|---------------|------------|-------------------|
| 1 | 1.00 | LOCATABLE MINERALS / MINING CLAIMS-NOT NEW-UNADJUD, ONE AUTH NO. ONLY / MINING CLAIM MONEY RECEIVED (455) CASES: AMC44863/\$2250.00 | MAINT 2009/18 | - n/a - | 2250.00 |
| 2 | 1.00 | OVERPAYMENT / OVERPAYMENT OF FEES / OVERPAYMENT OF \$1.00 OR MORE (455) | | 250.00 | 250.00 |
| TOTAL: | | | | | \$2,500.00 |

| PAYMENT INFORMATION | | | |
|---------------------|-----------|---|----------------------|
| 1 | AMOUNT: | \$2,500.00 | POSTMARKED: N/A |
| | TYPE: | CHECK | RECEIVED: 08/26/2008 |
| | CHECK NO: | 434 | |
| | NAME: | RICKS, MARIE E BOX 351 MAYER AZ 86333 | |

| |
|---------|
| REMARKS |
| |

This receipt was generated by the automated BLM Collections and Billing System and is a paper representation of a portion of the official electronic record contained therein.

BUREAU OF LAND MANAGEMENT
MINING CLAIMS
MC Customer Information

Run Date: 08/26/2008 03:11 PM

Page: 1

Total Rows Returned: 33

AZ

Limiting Criteria:

System Id = MC

Admin State = AZ

Geo State = AZ

Case Disp Txt = ACTIVE

Geost County Cd =

Admst Dist Ra Cd =

Cust Nm begins with RICKS MARIE, RICKS REX

District Txt =

Ra Txt =

County Txt =

Adm Agency =

Adm Agency Txt =

**NO WARRANTY IS MADE BY BLM
FOR USE OF THE DATA FOR
PURPOSES NOT INTENDED BY BLM**

**DEPARTMENT OF THE INTERIOR
BUREAU OF LAND MANAGEMENT
MINING CLAIMS**

**MC Customer Information - WITH Legal Description
ACTIVE CLAIMS**

Run Date: 08/26/2008 03:11 PM

Page 1 of 2

**RICKS REX
BOX 351
MAYER, AZ 86333**

INT-REL: CLAIMANT

CUSTOMER ID: 61065

| Serial No | Claim Name/Number | County | D | Claim Type | Last | | Mr | Twn | Rng | Sec | Subdivision |
|-----------|----------------------|---------|---|------------|------|------------|----|-------|-------|-----|-------------|
| | | | | | Yr | Mc Loc Dt | | | | | |
| AMC44863 | RAINBOW COPPER #1 | YAVAPAI | A | LODE CLAIM | 2008 | 07/01/1957 | 14 | 0120N | 0010E | 004 | SW |
| | | YAVAPAI | A | LODE CLAIM | 2008 | 07/01/1957 | 14 | 0120N | 0010E | 009 | NW |
| AMC44865 | RAINBOW COPPER #3 | YAVAPAI | A | LODE CLAIM | 2008 | 07/01/1957 | 14 | 0120N | 0010E | 008 | NE |
| | | YAVAPAI | A | LODE CLAIM | 2008 | 07/01/1957 | 14 | 0120N | 0010E | 009 | NW |
| AMC44866 | RAINBOW COPPER #4 | YAVAPAI | A | LODE CLAIM | 2008 | 07/01/1957 | 14 | 0120N | 0010E | 008 | NE |
| | | YAVAPAI | A | LODE CLAIM | 2008 | 07/01/1957 | 14 | 0120N | 0010E | 009 | NW |
| AMC44867 | RAINBOW COPPER #5 | YAVAPAI | A | LODE CLAIM | 2008 | 07/01/1957 | 14 | 0120N | 0010E | 009 | NW |
| AMC44869 | RAINBOW COPPER NO 7 | YAVAPAI | A | LODE CLAIM | 2008 | 11/03/1971 | 14 | 0120N | 0010E | 004 | SW |
| | | YAVAPAI | A | LODE CLAIM | 2008 | 11/03/1971 | 14 | 0120N | 0010E | 005 | SE |
| | | YAVAPAI | A | LODE CLAIM | 2008 | 11/03/1971 | 14 | 0120N | 0010E | 008 | NE |
| | | YAVAPAI | A | LODE CLAIM | 2008 | 11/03/1971 | 14 | 0120N | 0010E | 009 | NW |
| AMC44870 | RAINBOW COPPER NO 8 | YAVAPAI | A | LODE CLAIM | 2008 | 11/03/1971 | 14 | 0120N | 0010E | 008 | NE |
| AMC44871 | RAINBOW COPPER NO 9 | YAVAPAI | A | LODE CLAIM | 2008 | 05/08/1972 | 14 | 0120N | 0010E | 008 | NE |
| AMC44872 | RAINBOW COPPER NO 10 | YAVAPAI | A | LODE CLAIM | 2008 | 05/08/1972 | 14 | 0120N | 0010E | 005 | SE |
| | | YAVAPAI | A | LODE CLAIM | 2008 | 05/08/1972 | 14 | 0120N | 0010E | 008 | NE |
| AMC44959 | MARY COPPER AMENDED | YAVAPAI | A | LODE CLAIM | 2008 | 02/14/1929 | 14 | 0120N | 0010E | 008 | NE SE |
| | | YAVAPAI | A | LODE CLAIM | 2008 | 02/14/1929 | 14 | 0120N | 0010E | 009 | NW SW |
| AMC44960 | MARY COPPER EXT NO 1 | YAVAPAI | A | LODE CLAIM | 2008 | 09/08/1931 | 14 | 0120N | 0010E | 008 | NE SE |
| AMC44961 | MARY COPPER EXT NO 2 | YAVAPAI | A | LODE CLAIM | 2008 | 09/08/1931 | 14 | 0120N | 0010E | 008 | SE |
| AMC44962 | MARY COPPER EXT NO 3 | YAVAPAI | A | LODE CLAIM | 2008 | 09/08/1931 | 14 | 0120N | 0010E | 008 | SE |
| AMC44963 | MARY COPPER EXT NO 4 | YAVAPAI | A | LODE CLAIM | 2008 | 09/08/1931 | 14 | 0120N | 0010E | 008 | SE |
| | | YAVAPAI | A | LODE CLAIM | 2008 | 09/08/1931 | 14 | 0120N | 0010E | 009 | SW |
| | | YAVAPAI | A | LODE CLAIM | 2008 | 09/08/1931 | 14 | 0120N | 0010E | 017 | NE |
| AMC44964 | MARY COPPER EXT NO 5 | YAVAPAI | A | LODE CLAIM | 2008 | 09/08/1931 | 14 | 0120N | 0010E | 008 | SE |
| | | YAVAPAI | A | LODE CLAIM | 2008 | 09/08/1931 | 14 | 0120N | 0010E | 009 | SW |
| AMC44965 | MARY COPPER #7 | YAVAPAI | A | LODE CLAIM | 2008 | 04/06/1974 | 14 | 0120N | 0010E | 008 | SE |

NO WARRANTY IS MADE BY BLM FOR USE OF THE DATA
FOR PURPOSES NOT INTENDED BY BLM

**DEPARTMENT OF THE INTERIOR
BUREAU OF LAND MANAGEMENT
MINING CLAIMS
MC Customer Information - WITH Legal Description
ACTIVE CLAIMS**

Run Date: 08/26/2008 03:11 PM

Page 2 of 2

| <u>Serial No</u> | <u>Claim Name/Number</u> | <u>County</u> | <u>D</u> | <u>Claim Type</u> | <u>Last</u> <u>A</u> <u>Yr</u> | <u>Mc</u> | <u>Loc</u> | <u>Dt</u> | <u>Mr</u> | <u>Tw</u> | <u>Rng</u> | <u>Sec</u> | <u>Subdivision</u> |
|------------------|--------------------------|---------------|----------|-------------------|--------------------------------------|------------|------------|-----------|-----------|-----------|------------|------------|--------------------|
| | | YAVAPAI | A | LODE CLAIM | 2008 | 04/06/1974 | | | 14 | 0120N | 0010E | 009 | SW |
| | | YAVAPAI | A | LODE CLAIM | 2008 | 04/06/1974 | | | 14 | 0120N | 0010E | 016 | NW |
| | | YAVAPAI | A | LODE CLAIM | 2008 | 04/06/1974 | | | 14 | 0120N | 0010E | 017 | NE |
| AMC44966 | MARY COPPER #8 | YAVAPAI | A | LODE CLAIM | 2008 | 04/06/1974 | | | 14 | 0120N | 0010E | 009 | SW |
| AMC44967 | MARY COPPER #9 | YAVAPAI | A | LODE CLAIM | 2008 | 04/06/1974 | | | 14 | 0120N | 0010E | 009 | SW |
| AMC44968 | MARY COPPER #10 | YAVAPAI | A | LODE CLAIM | 2008 | 04/06/1974 | | | 14 | 0120N | 0010E | 009 | SW |
| | | YAVAPAI | A | LODE CLAIM | 2008 | 04/06/1974 | | | 14 | 0120N | 0010E | 016 | NW |

NO WARRANTY IS MADE BY BLM FOR USE OF THE DATA
FOR PURPOSES NOT INTENDED BY BLM

Authorized Date03/25/2009

AZ BLM REFUND \$250. TO MARIE E RICKS, OVERPAYMENT
ON MINING CLAIMS AMC44863 ON RECEIPT #1771083, TS

Instructions to Accounts

SEND TO:

MARIE E. RICKS

BOX 351

MAYER, ARIZONA 86333

Login ID203

Entry Date03/25/2009

Total Amount\$250.00

AMC 44863-8

AMC 44959-10

August 20, 2007

Bureau of Land Management
Arizona State Office
222 North Central Ave.
Phoenix, AZ. 85004-2203

Enclosed: Maintenance fee payment for claims owned by Rex Ricks,
deceased, survived by Marie Ricks.

It has been recorded in Yavapai County Recorders Office.

| | | |
|----------------------------|-----------|-----------|
| Rainbow Copper Claim Group | 8 claims | |
| Mary Copper Claim Group | 10 claims | 18 Claims |

Attached Check No.: 182

Please return to: P.O. Box 351
Mayer, AZ. 86333

RECEIVED
 BLM ARIZONA STATE OFFICE
 2007 AUG 21 A 9:15
 PHOENIX, ARIZONA

ENTERED INTO COMPUTER

9/5/07 DJJ

Return to:

Marie Ricks
P.O. Box 351
Mayer, AZ. 86333

(STATE OF ARIZONA, County of Yavapai) ss.

CERTIFICATION OF PAYMENT OF MAINTANANCE FFE
IN LIEU OF AFFIDAVIT OF ANNUAL ASSESSMENT WORK

Marie Ricks, widow/survivorship of Rex Ricks, deceased, being first duly sworn, deposes and says that:

1. He is the owner of the following Groups of Mining Claims situated in Yavapai County and recorded in the Recorders Office of Yavapai County.

SEE ATTACHED CLAIM LISTS

2. The owner has paid a fee of \$125.00 per claim for the assessment year beginning August 31, 2007 and ending September 1, 2008.
3. The name and address of the owner of the claims is: Marie Ricks, P.O. Box 351, Mayer, AZ. 86333. Phone 928-632-7320.
4. These claims are claimed and held by the owner for the valuable minerals contained therein and the owner intends to continue to ~~develop~~ development of the claims.

DATED THIS 20th day of August, 2007.

Marie Ricks
Marie Ricks

The foregoing instrument was acknowledged before me this 20th day of August, 2007 by Marie Ricks as widow/survivor of Rex Ricks.



Diana S. Serafini
Notary Public

RECEIVED
BLM AZ STATE OFFICE
2007 AUG 21 A 9: 15
PHOENIX, ARIZONA

SCHEDULE A

3A
10 UNPATENTED LODE CLAIMS
YAVAPAI COUNTY, ARIZONA

Sec. 8-9, T. 12 N., R. 1 E.
BigBug Mining Dist.

| CLAIM NAME | BLM # A MC | YAVAPAI CTY BOOK | PAGE | LOCATION DATE |
|------------------------------|------------------|---------------------|----------------|---------------------|
| RAINBOW COPPER #1 | 44863 | 101 | 544 | 07/01/57 |
| RAINBOW COPPER #2 | 44864 | 101 | 545 | 07/01/57 |
| RAINBOW COPPER #3 | 44865 | 101 | 546 | 07/01/57 |
| RAINBOW COPPER #4 | 44866 | 101 | 547 | 07/01/57 |
| RAINBOW COPPER #5 | 44867 | 101 | 548 | 07/01/57 |
| RAINBOW COPPER #6 | 44868 | 101 | 549 | 07/01/57 |
| RAINBOW COPPER NO 7 | 44869 | 708 | 292 | 11/03/71 |
| RAINBOW COPPER NO 8 | 44870 | 708 | 293 | 11/03/71 |
| RAINBOW COPPER NO 9 | 44871 | 743 | 929 | 05/08/72 |
| RAINBOW COPPER NO 10 | 44872 | 743 | 930 | 05/08/72 |

SCHEDULE A

10 UNPATENTED LODE CLAIMS
YAVAPAI COUNTY, ARIZONA

Sec. 8-9, T. 12 N., R. 1 E.
Bigbug Mining Dist.

| CLAIM NAME | BLM # A MC | YAVAPAI CTY BOOK | PAGE | LOCATION DATE |
|----------------------|---------------|---------------------|------|------------------|
| MARY COPPER AMENDED | 44959 | 132 | 490 | 02/14/29 |
| MARY COOPER EXT NO 1 | 44960 | 136 | 359 | 09/08/31 |
| MARY COOPER EXT NO 2 | 44961 | 136 | 360 | 09/08/31 |
| MARY COOPER EXT NO 3 | 44962 | 136 | 361 | 09/08/31 |
| MARY COOPER EXT NO 4 | 44963 | 136 | 362 | 09/08/31 |
| MARY COOPER EXT NO 5 | 44964 | 136 | 363 | 09/08/31 |
| MARY COPPER #7 | 44965 | 905 | 863 | 04/06/74 |
| MARY COPPER #8 | 44966 | 905 | 864 | 04/06/74 |
| MARY COPPER #9 | 44967 | 905 | 865 | 04/06/74 |
| MARY COPPER #10 | 44968 | 905 | 866 | 04/06/74 |

PHOENIX, ARIZONA

2007 AUG 21 A 9:15

RECEIVED
B.L.M. AZ STATE OFFICE

United States Department of the Interior

Bureau of Land Management
 BUSINESS & SUPPORT SVCS DIV
 ONE N CENTRAL AVE SUITE 800
 PHOENIX, AZ 85004 -4427
 Phone: (602) 417-9200

Receipt

No: 1548821

| | |
|--|--|
| Transaction #: 1600257 | |
| Date of Transaction: 08/21/2007 | |
| CUSTOMER: | MARIE RICKS P.O. BOX 351 MAYER, AZ 86333 |

| LINE # | QTY | DESCRIPTION | REMARKS | UNIT PRICE | TOTAL |
|---------------|------|--|-----------------|------------|-------------------|
| 1 | 1.00 | LOCATABLE MINERALS / MINING CLAIMS-NOT NEW-UNADJUD, ONE AUTH NO. ONLY / MINING CLAIM MONEY RECEIVED (455) CASES: AMC44863/\$2250.00 | MAINT 2008 (18) | - n/a - | 2250.00 |
| TOTAL: | | | | | \$2,250.00 |

| PAYMENT INFORMATION | | | |
|---------------------|-----------|--|----------------------|
| 1 | AMOUNT: | \$2,250.00 | POSTMARKED: N/A |
| | TYPE: | CHECK | RECEIVED: 08/21/2007 |
| | CHECK NO: | 182 | |
| | NAME: | RICKS, MARIE P.O. BOX 351 MAYER AZ 86333 | |

| |
|---------|
| REMARKS |
| |

This receipt was generated by the automated BLM Collections and Billing System and is a paper representation of a portion of the official electronic record contained therein.

MINING PROPERTIES
MINING EQUIPMENT

PHONE
520/632-7320

RICKS BROTHERS ENTERPRISES, INC.
P.O. BOX 351
MAYER, ARIZONA 86333

AMC 44863
44959

Bureau of Land Managment
Arizona State Office
222 North Central Ave.
Phoenix, AZ. 85004-2203

Enclosed: Maintance fee payment for claims owned by Rex Ricks.

It has been recorded in Yavapai County Recorders Office.

| | | |
|----------------------------|-----------|-----------|
| Rainbow Copper Claim Group | 10 claims | |
| Mary Copper Claim Group | 10 claims | 20 claims |

Attached Check No. 2805

Please return to the above address.

ARIZONA
STATE OFFICE
PHOENIX, ARIZONA

2006 AUG 25 P 12: 11

RECEIVED
BUREAU OF
LAND MANAGEMENT

Return to:

Rex Ricks
P.O. Box 351
Mayer, AZ. 86333

(STATE OF ARIZONA, County of Yavapai) ss.

CERTIFICATION OF PAYMENT OF MAINTAINANCE FEE
IN LIEU OF AFFIDAVIT OF ANNUAL ASSESSMENT WORK

Rex Ricks, being first duly sworn, deposes and says that:

1. He is the owner of the following Groups of Mining Claims situated in Yavapai County and recorded in the Recorders Office of Yavapai County.

SEE ATTACHED CLAIM LISTS

2. The owner has paid a fee of \$125.00 per claim for the assessment year beginning August 31, 2006 and ending September 1, 2007.
3. The name and address of the owner of the claims is: Rex Ricks, P.O. Box 351, Mayer, AZ. 86333. Phone 928-632-7320
4. These claims are claimed and held by the owner for the valuable minerals contained therein and the owner intends to continue development of the claims.


DATED THIS 24TH day of August, 2006.

RECEIVED
BUREAU OF
LAND MANAGEMENT
2006 AUG 25 P 12:11
ARIZONA
STATE OFFICE
PHOENIX, ARIZONA

Rex Ricks

Rex Ricks

The foregoing instrument was acknowledged before me this 24th day of August, 2006 by Rex Ricks.



René K. Worrell

Notary Public

SCHEDULE A

3 A
 10 UNPATENTED LODE CLAIMS
 YAVAPAI COUNTY, ARIZONA

Sec. 8-9, T. 12 N., R. 1 E.
 BigBug Mining Dist.

| CLAIM NAME | BLM # | YAVAPAI CTY | | LOCATION |
|----------------------|-------|-------------|------|----------|
| | AMC | BOOK | PAGE | DATE |
| RAINBOW COPPER #1 | 44863 | 101 | 544 | 07/01/57 |
| RAINBOW COPPER #2 | 44864 | 101 | 545 | 07/01/57 |
| RAINBOW COPPER #3 | 44865 | 101 | 546 | 07/01/57 |
| RAINBOW COPPER #4 | 44866 | 101 | 547 | 07/01/57 |
| RAINBOW COPPER #5 | 44867 | 101 | 548 | 07/01/57 |
| RAINBOW COPPER #6 | 44868 | 101 | 549 | 07/01/57 |
| RAINBOW COPPER NO 7 | 44869 | 708 | 292 | 11/03/71 |
| RAINBOW COPPER NO 8 | 44870 | 708 | 293 | 11/03/71 |
| RAINBOW COPPER NO 9 | 44871 | 743 | 929 | 05/08/72 |
| RAINBOW COPPER NO 10 | 44872 | 743 | 930 | 05/08/72 |

SCHEDULE A

10 UNPATENTED LODE CLAIMS
 YAVAPAI COUNTY, ARIZONA

Sec. 8-9, T. 12 N., R. 1 E.
 Bigbug Mining Dist.

| CLAIM NAME | BLM # | YAVAPAI CTY | | LOCATION |
|----------------------|-------|-------------|------|----------|
| | AMC | BOOK | PAGE | DATE |
| MARY COPPER AMENDED | 44959 | 132 | 490 | 02/14/29 |
| MARY COOPER EXT NO 1 | 44960 | 136 | 359 | 09/08/31 |
| MARY COOPER EXT NO 2 | 44961 | 136 | 360 | 09/08/31 |
| MARY COOPER EXT NO 3 | 44962 | 136 | 361 | 09/08/31 |
| MARY COOPER EXT NO 4 | 44963 | 136 | 362 | 09/08/31 |
| MARY COOPER EXT NO 5 | 44964 | 136 | 363 | 09/08/31 |
| MARY COPPER #7 | 44965 | 905 | 863 | 04/06/74 |
| MARY COPPER #8 | 44966 | 905 | 864 | 04/06/74 |
| MARY COPPER #9 | 44967 | 905 | 865 | 04/06/74 |
| MARY COPPER #10 | 44968 | 905 | 866 | 04/06/74 |

ARIZONA
 STATE OFFICE
 PHOENIX, ARIZONA

2006 AUG 25 P 12: 11

RECEIVED
 BUREAU OF
 LAND MANAGEMENT

United States Department of the Interior
Bureau of Land Management
 BUSINESS & SUPPORT SVCS DIV
 ONE N CENTRAL AVE
 PHOENIX, AZ 85004 -2203
 Phone: (602) 417-9200

Receipt

No:

1344705

| | | |
|--|---|--|
| Transaction #: 1389954 | | ENTERED INTO COMPUTER <i>09/01/06 PB</i> |
| Date of Transaction: 08/28/2006 | | |
| CUSTOMER: | REX E RICKS BOX 351 MAYER, AZ 86333 | |

| LINE # | QTY | DESCRIPTION | REMARKS | UNIT PRICE | TOTAL |
|---------------|------|---|-----------------|------------|-------------------|
| 1 | 1.00 | LOCATABLE MINERALS / MINING CLAIMS-NOT NEW-UNADJUD, ONE AUTH NO. ONLY / MINING CLAIM MONEY RECEIVED (455) CASES: AMC44863/\$2500.00 | MAINT 2007 (20) | - n/a - | 2500.00 |
| TOTAL: | | | | | \$2,500.00 |

| PAYMENT INFORMATION | | | | | | |
|---------------------|------------------|---|--------------------|------------|--|--|
| 1 | AMOUNT: | \$2,500.00 | POSTMARKED: | 08/24/2006 | | |
| | TYPE: | CHECK | RECEIVED: | 08/25/2006 | | |
| | CHECK NO: | 2805 | | | | |
| | NAME: | RICKS, REX BOX 351 MAYER AZ 86333 | | | | |

| | |
|----------------|--|
| REMARKS | |
| | |

This receipt was generated by the automated BLM Collections and Billing System and is a paper representation of a portion of the official electronic record contained therein.

MINING PROPERTIES
MINING EQUIPMENT

PHONE
520/632-7320

RICKS BROTHERS ENTERPRISES, INC.


P.O. BOX 351
MAYER, ARIZONA 86333

Amc 44863
Amc 44959

MARY HYDE:

8-31-05

Enclosed my check to replace third party check sent with
my 8-22-05 Maintenance Fee Payment.



Rex Ricks

RECEIVED
BUREAU OF
LAND MANAGEMENT
2005 SEP - 1 P 2:41
ARIZONA
STATE OFFICE
PHOENIX, ARIZONA

ENTERED INTO COMPUTER

10/13/05 AB

SCHEDULE A

3A

10 UNPATENTED LODE CLAIMS
YAVAPAI COUNTY, ARIZONA

Sec. 8-9, T. 12 N., R. 1 E.
BigBug Mining Dist.

| CLAIM NAME | BLM # | YAVAPAI CTY | | LOCATION |
|----------------------|-------|-------------|------|----------|
| | AMC | BOOK | PAGE | DATE |
| RAINBOW COPPER #1 | 44863 | 101 | 544 | 07/01/57 |
| RAINBOW COPPER #2 | 44864 | 101 | 545 | 07/01/57 |
| RAINBOW COPPER #3 | 44865 | 101 | 546 | 07/01/57 |
| RAINBOW COPPER #4 | 44866 | 101 | 547 | 07/01/57 |
| RAINBOW COPPER #5 | 44867 | 101 | 548 | 07/01/57 |
| RAINBOW COPPER #6 | 44868 | 101 | 549 | 07/01/57 |
| RAINBOW COPPER NO 7 | 44869 | 708 | 292 | 11/03/71 |
| RAINBOW COPPER NO 8 | 44870 | 708 | 293 | 11/03/71 |
| RAINBOW COPPER NO 9 | 44871 | 743 | 929 | 05/08/72 |
| RAINBOW COPPER NO 10 | 44872 | 743 | 930 | 05/08/72 |

SCHEDULE A

10 UNPATENTED LODE CLAIMS
YAVAPAI COUNTY, ARIZONA

Sec. 8-9, T. 12 N., R. 1 E.
Bigbug Mining Dist.

| CLAIM NAME | BLM # | YAVAPAI CTY | | LOCATION |
|----------------------|-------|-------------|------|----------|
| | AMC | BOOK | PAGE | DATE |
| MARY COPPER AMENDED | 44959 | 132 | 490 | 02/14/29 |
| MARY COOPER EXT NO 1 | 44960 | 136 | 359 | 09/08/31 |
| MARY COOPER EXT NO 2 | 44961 | 136 | 360 | 09/08/31 |
| MARY COOPER EXT NO 3 | 44962 | 136 | 361 | 09/08/31 |
| MARY COOPER EXT NO 4 | 44963 | 136 | 362 | 09/08/31 |
| MARY COOPER EXT NO 5 | 44964 | 136 | 363 | 09/08/31 |
| MARY COPPER #7 | 44965 | 905 | 863 | 04/06/74 |
| MARY COPPER #8 | 44966 | 905 | 864 | 04/06/74 |
| MARY COPPER #9 | 44967 | 905 | 865 | 04/06/74 |
| MARY COPPER #10 | 44968 | 905 | 866 | 04/06/74 |

ARIZONA
STATE OFFICE
PHOENIX, ARIZONA

2005 SEP - 1 P 2:41

RECEIVED
BUREAU OF
LAND MANAGEMENT

**United States Department of the Interior
Bureau of Land Management**

BUSINESS & SUPPORT SVCS DIV
222 N CENTRAL AVE
PHOENIX, AZ 85004 -2203
Phone: (602) 417-9200

| Receipt | |
|---------|---------|
| No: | 1145923 |

| |
|---|
| Transaction #: 1185238 |
| Date of Transaction: 09/06/2005 |
| CUSTOMER: REX RICKS BOX 351 MAYER,AZ 86333 |

| LINE # | QTY | DESCRIPTION | REMARKS | UNIT PRICE | TOTAL |
|---------------|------|--|-----------------|------------|-------------------|
| 1 | 1.00 | LOCATABLE MINERALS / MINING CLAIMS-NOT NEW-UNADJUD,ONE AUTH NO. ONLY / MINING CLAIM MONEY RECEIVED (455) CASES: AMC44863/\$2500.00 | MAINT 2006 - 20 | - n/a - | 2500.00 |
| TOTAL: | | | | | \$2,500.00 |

| PAYMENT INFORMATION | | | |
|---------------------|-----------|---|------------------------|
| 1 | AMOUNT: | \$2,500.00 | POSTMARKED: 08/31/2005 |
| | TYPE: | CHECK | RECEIVED: 09/01/2005 |
| | CHECK NO: | 2626 | |
| | NAME: | RICKS, REX BOX 351 MAYER AZ 86333 | |

| REMARKS |
|---------|
| |

This receipt was generated by the automated BLM Collections and Billing System and is a paper representation of a portion of the official electronic record contained therein.

MINING PROPERTIES
MINING EQUIPMENT

PHONE
520/632-7320

Rex Ricks
RICKS BROTHERS ENTERPRISES, INC.
P.O. BOX 351
MAYER, ARIZONA 86333

AMC 44863
AMC 44959

ARIZONA
STATE OFFICE
PHOENIX, ARIZONA

2004 AUG 25 A 10:09

RECEIVED
BUREAU OF
LAND MANAGEMENT

Bureau Of Land Management
Arizona State Office
222 North Central Ave.
Phoenix, AZ 85004-2203

Enclosed: Maintenance Fee Payment for claims owned by Rex Ricks.
It has been recorded in Yavapai County Records Office.

| | | |
|----------------------------|-----------|-----------|
| Rainbow Copper Claim Group | 10 claims | |
| Mary Copper Claim Group | 10 claims | 20 claims |
| Attached Check No. | 2467 | \$2500.00 |

Please return to the above address.

verify 10/21/04 sc
ENTERED IN COMPUTER
RE 9/23/2004

Return to:

Rex Ricks
P.O. Box 351
Mayer, AZ 86333

(STATE OF ARIZONA, County of Yavapai) SS .

CERTIFICATION OF PAYMENT OF MAINTAINENCE FEE
IN LIEU OF AFFADAVIT OF ANNUAL ASSESSMENT WORK

Rex Ricks , being first duly sworn, deposes and says that:

1. He is the owner or lessee of the following Groups of Mining Claims situated in Yavapai County, and recorded in the Recorders Office of Said County, and with the State Office of the Bureau Of Land Management.

SEE ATTACHED CLAIM LISTS

2. The owners have paid a fee of \$1 2500 per claim for the assessment year beginning September 1, 2004 and ending August 31, 2005.

3. The name and address of the owner or lessee of the claims is; Rex Ricks, Box 351, Mayer, Az. 86333, Pho. 632 7320


4. These claims are claimed and held by the owners for the valuable minerals contained therein, and the owners intend to continue development of the claims.

DATED THIS 24th day of August, 2004 .

Rex Ricks

The foregoing instrument was acknowledged before methis

24 day of August, 2004 by Rex Ricks



Lisa M. Beckman
Notary Public

ENTERED IN COMPUTER
RS 9/23/2004

RECEIVED
BUREAU OF
LAND MANAGEMENT
2004 AUG 25 A 10: 09
ARIZONA
STATE OFFICE
PHOENIX, ARIZONA

SCHEDULE A

3 A
10 UNPATENTED LODE CLAIMS
YAVAPAI COUNTY, ARIZONA

Sec. 8-9, T. 12 N., R. 1 E.
BigBug Mining Dist.

Amc 44863
Amc 44959

| CLAIM NAME | BLM # | YAVAPAI CTY | | LOCATION |
|----------------------|-------|-------------|------|----------|
| | A MC | BOOK | PAGE | DATE |
| RAINBOW COPPER #1 | 44863 | 101 | 544 | 07/01/57 |
| RAINBOW COPPER #2 | 44864 | 101 | 545 | 07/01/57 |
| RAINBOW COPPER #3 | 44865 | 101 | 546 | 07/01/57 |
| RAINBOW COPPER #4 | 44866 | 101 | 547 | 07/01/57 |
| RAINBOW COPPER #5 | 44867 | 101 | 548 | 07/01/57 |
| RAINBOW COPPER #6 | 44868 | 101 | 549 | 07/01/57 |
| RAINBOW COPPER NO 7 | 44869 | 708 | 292 | 11/03/71 |
| RAINBOW COPPER NO 8 | 44870 | 708 | 293 | 11/03/71 |
| RAINBOW COPPER NO 9 | 44871 | 743 | 929 | 05/08/72 |
| RAINBOW COPPER NO 10 | 44872 | 743 | 930 | 05/08/72 |

SCHEDULE A

10 UNPATENTED LODE CLAIMS
YAVAPAI COUNTY, ARIZONA

Sec. 8-9, T. 12 N., R. 1 E.
Bigbug Mining Dist.

| CLAIM NAME | BLM # | YAVAPAI CTY | | LOCATION |
|----------------------|-------|-------------|------|----------|
| | A MC | BOOK | PAGE | DATE |
| MARY COPPER AMENDED | 44959 | 132 | 490 | 02/14/29 |
| MARY COOPER EXT NO 1 | 44960 | 136 | 359 | 09/08/31 |
| MARY COOPER EXT NO 2 | 44961 | 136 | 360 | 09/08/31 |
| MARY COOPER EXT NO 3 | 44962 | 136 | 361 | 09/08/31 |
| MARY COOPER EXT NO 4 | 44963 | 136 | 362 | 09/08/31 |
| MARY COOPER EXT NO 5 | 44964 | 136 | 363 | 09/08/31 |
| MARY COPPER #7 | 44965 | 905 | 863 | 04/06/74 |
| MARY COPPER #8 | 44966 | 905 | 864 | 04/06/74 |
| MARY COPPER #9 | 44967 | 905 | 865 | 04/06/74 |
| MARY COPPER #10 | 44968 | 905 | 866 | 04/06/74 |

20

ARIZONA
STATE OFFICE
PHOENIX, ARIZONA

2004 AUG 25 A 10:09

RECEIVED
BUREAU OF
LAND MANAGEMENT

ENTERED IN COMPUTER

R2 9/23/2004

United States Department of the Interior

Bureau of Land Management

BUSINESS & SUPPORT SVCS DIV

222 N CENTRAL AVE

PHOENIX, AZ 85004 -2203

Phone: (602) 417-9200

Receipt

No:

940743

| | |
|--|---|
| Transaction #: 975105 | |
| Date of Transaction: 08/30/2004 | |
| CUSTOMER: | REX RICKS BOX 351 MAYER, AZ 86333 |

| LINE # | QTY | DESCRIPTION | REMARKS | UNIT PRICE | TOTAL |
|---------------|------|--|-------------------------------|------------|-------------------|
| 1 | 1.00 | LOCATABLE MINERALS / MINING CLAIMS-NOT NEW-UNADJUD, ONE AUTH NO. ONLY / MINING CLAIM MONEY RECEIVED (455) CASES: AMC44863/\$2500.00 | MAINT FEES 2005 (20 ITEMS) | - n/a - | 2500.00 |
| TOTAL: | | | | | \$2,500.00 |

| PAYMENT INFORMATION | | | | | |
|---------------------|-----------|---|-------------|------------|--|
| 1 | AMOUNT: | \$2,500.00 | POSTMARKED: | 08/24/2004 | |
| | TYPE: | CHECK | RECEIVED: | 08/25/2004 | |
| | CHECK NO: | 2467 | | | |
| | NAME: | RICKS, REX BOX 351 MAYER AZ 86333 | | | |

| REMARKS |
|---------|
| |

This receipt was generated by the automated BLM Collections and Billing System and is a paper representation of a portion of the official electronic record contained therein.

MINING PROPERTIES
MINING EQUIPMENT

AMC 44863
AMC 44959
PHONE
520/632-7320

Rex Ricks
RICKS BROTHERS ENTERPRISES, INC.
P.O. BOX 351
MAYER, ARIZONA 86333

Bureau Of Land Management
Arizona State Office
222 North Central Ave.
Phoenix, AZ 85004-2203

Enclosed: Maintenance Fee Payment for claims owned by Rex Ricks.
It has been recorded in Yavapai County Records Office.

| | | |
|----------------------------|-----------|-----------|
| Rainbow Copper Claim Group | 10 claims | |
| Mary Copper Claim Group | 10 claims | 20 claims |

Attached Check No. *220708* \$2000.00

Please return to the above address.

ARIZONA
STATE OFFICE
PHOENIX, ARIZONA

2003 AUG 26 A 10:49

RECEIVED
BUREAU OF
LAND MANAGEMENT

TBS
9/17/03
ENTERED INTO COMPUTER

TBS

Return to:
Rex Ricks
P.O. Box 351
Mayer, AZ 86333

| |
|-----|
| FEE |
| \$7 |
| \$8 |
| \$5 |
| \$1 |
| 140 |

3620960 BK 4065 PG 657
 Yavapai County, Arizona
 Patsy Jenney-Colon, Recorder
 08/22/2003 11:40A PAGE 1 OF 2
 REX RICKS
 RECORDING FEE 5.00
 SURCHARGE 8.00
 POSTAGE 1.00

(STATE OF ARIZONA, County of Yavapai) SS .

CERTIFICATION OF PAYMENT OF MAINTAINENCE FEE
IN LIEU OF AFFDAVIT OF ANNUAL ASSESSMENT WORK

Rex Ricks , being first duly sworn, deposes and says that:

1. He is the owner or lessee of the following Groups of Mining Claims situated in Yavapai County, and recorded in the Recorders Office of Said County, and with the State Office of the Bureau Of Land Management.

SEE ATTACHED CLAIM LISTS

2. The owners have paid a fee of \$100.00 per claim for the assessment year beginning September 1, 03 and ending August 31, 04.

3. The name and address of the owner or lessee of the claims is; Rex Ricks, Box 351, Mayer, Az. 86333, Pho. 632 7320

4. These claims are claimed and held by the owners for the valuable minerals contained therein, and the owners intend to continue development of the claims.

DATED THIS 22 day of August, 2003

Rex Ricks

The foregoing instrument was acknowledged before methis 22 day of August, 2003 by Teri Ballard, Notary Public

Teri L. Ballard
Notary Public



Notary Public State of Arizona
Yavapai County
Teri L. Ballard
Expires September 24, 2005

RECEIVED
BUREAU OF
LAND MANAGEMENT
2003 AUG 26 A 10:49
ARIZONA
STATE OFFICE
PHOENIX, ARIZONA

SCHEDULE A

3 A
 10 UNPATENTED LODGE CLAIMS
 YAVAPAI COUNTY, ARIZONA

Sec. 8-9, T. 12 N., R. 1 E.
 BigBug Mining Dist.

| CLAIM NAME | BLM # | YAVAPAI CTY | | LOCATION |
|----------------------|-------|-------------|------|----------|
| | A MC | BOOK | PAGE | DATE |
| RAINBOW COPPER #1 | 44863 | 101 | 544 | 07/01/57 |
| RAINBOW COPPER #2 | 44864 | 101 | 545 | 07/01/57 |
| RAINBOW COPPER #3 | 44865 | 101 | 546 | 07/01/57 |
| RAINBOW COPPER #4 | 44866 | 101 | 547 | 07/01/57 |
| RAINBOW COPPER #5 | 44867 | 101 | 548 | 07/01/57 |
| RAINBOW COPPER #6 | 44868 | 101 | 549 | 07/01/57 |
| RAINBOW COPPER NO 7 | 44869 | 708 | 292 | 11/03/71 |
| RAINBOW COPPER NO 8 | 44870 | 708 | 293 | 11/03/71 |
| RAINBOW COPPER NO 9 | 44871 | 743 | 929 | 05/08/72 |
| RAINBOW COPPER NO 10 | 44872 | 743 | 930 | 05/08/72 |

10-C

SCHEDULE A

10 UNPATENTED LODGE CLAIMS
 YAVAPAI COUNTY, ARIZONA

Sec. 8-9, T. 12 N., R. 1 E.
 Bigbug Mining Dist.

| CLAIM NAME | BLM # | YAVAPAI CTY | | LOCATION |
|----------------------|-------|-------------|------|----------|
| | A MC | BOOK | PAGE | DATE |
| MARY COPPER AMENDED | 44959 | 132 | 490 | 02/14/29 |
| MARY COOPER EXT NO 1 | 44960 | 136 | 359 | 09/08/31 |
| MARY COOPER EXT NO 2 | 44961 | 136 | 360 | 09/08/31 |
| MARY COOPER EXT NO 3 | 44962 | 136 | 361 | 09/08/31 |
| MARY COOPER EXT NO 4 | 44963 | 136 | 362 | 09/08/31 |
| MARY COOPER EXT NO 5 | 44964 | 136 | 363 | 09/08/31 |
| MARY COPPER #7 | 44965 | 905 | 863 | 04/06/74 |
| MARY COPPER #8 | 44966 | 905 | 864 | 04/06/74 |
| MARY COPPER #9 | 44967 | 905 | 865 | 04/06/74 |
| MARY COPPER #10 | 44968 | 905 | 866 | 04/06/74 |

10-C

ARIZONA
 STATE OFFICE
 PHOENIX, ARIZONA

2003 AUG 26 A 10:49

RECEIVED
 BUREAU OF
 LAND MANAGEMENT

**United States Department of the Interior
Bureau of Land Management**

BUSINESS & SUPPORT SVCS DIV
222 N CENTRAL AVE
PHOENIX, AZ 85004 -2203
Phone: (602) 417-9200

Receipt

No: 739013

Transaction #: 768547
Date of Transaction: 08/26/2003

CUSTOMER: REX E RICKS
BOX 351
MAYER, AZ 86333

| LINE # | QTY | DESCRIPTION | REMARKS | UNIT PRICE | TOTAL |
|---------------|------|---|-----------------|------------|-------------------|
| 1 | 1.00 | LOCATABLE MINERALS / MINING CLAIMS-NOT NEW-UNADJUD, ONE AUTH NO. ONLY / MINING CLAIM MONEY RECEIVED (455) CASES: AMC44863/\$2000.00 | MAINT 2004 (20) | - n/a - | 2000.00 |
| TOTAL: | | | | | \$2,000.00 |

PAYMENT INFORMATION

| | | | | |
|---|------------------|---|--------------------|------------|
| 1 | AMOUNT: | \$2,000.00 | POSTMARKED: | 08/23/2003 |
| | TYPE: | CHECK | RECEIVED: | 08/26/2003 |
| | CHECK NO: | 2278 | | |
| | NAME: | RICKS, REX BOX 351 MAYER AZ 86333 | | |

REMARKS

This receipt was generated by the automated BLM Collections and Billing System and is a paper representation of a portion of the official electronic record contained therein.

Receipt No. 544974

LEAD FILE #'S _____

Trans No. 569605

44863, ~~44863~~ 44959

| AMC Number | Code | Amount |
|---------------|------|----------------|
| 44863-44872 | 482 | 1,000 |
| 44959-44968 | 482 | 1,000 |
| | | |
| | | |
| | | |
| | | |
| | | |
| | | |
| | | |
| | | |
| | | |
| | | |
| | | |
| | | |
| | | |
| | | |
| | | |
| | | |
| | | |
| | | |
| | | |
| | | |
| | | |
| | | |
| TOTAL: | | \$2,000 |

| AMC Number | Code | Amount |
|---------------|------|-----------|
| | | |
| | | |
| | | |
| | | |
| | | |
| | | |
| | | |
| | | |
| | | |
| | | |
| | | |
| | | |
| | | |
| | | |
| | | |
| | | |
| | | |
| | | |
| | | |
| | | |
| | | |
| | | |
| | | |
| | | |
| | | |
| | | |
| | | |
| TOTAL: | | \$ |

Date of Doc 8/21/02

Date Entered: 9/24/02 AB

Date of Rec't " "

Date Verified: " "

Amount Rec'd 2,000

Sent to Accts: " "

Amount Earned 2,000

Date Earned: _____

- 480 POL
- 481 NOI
- 482 MAINT
- 396 TRANS
- 635 AMEND

NOTES:

MINING PROPERTIES
MINING EQUIPMENT

PHONE
520/632-7320

Rex Ricks
RICKS BROTHERS ENTERPRISES, INC.
P.O. BOX 351
MAYER, ARIZONA 86333

August 19, 2002

Bureau Of Land Management
Arizona State Office
222 North Central Ave.
Phoenix, AZ 85004-2203

Enclosed: Maintenance Fee Payment for claims owned by Rex Ricks.
It has been recorded in Yavapai County Records Office.

| | | |
|----------------------------|-----------|-----------|
| Rainbow Copper Claim Group | 10 claims | |
| Mary Copper Claim Group | 10 claims | 20 claims |

Attached Check No. ~~484~~ ³¹⁹⁴ \$2000.00

Please return to the above address.

Rex Ricks

RECEIVED
 BUREAU OF LAND MANAGEMENT
 2002 AUG 21 A 10:10
 STATE OFFICE
 PHOENIX, ARIZONA

*20 x \$100. = \$2000.00
TES.*

ENTERED INTO COMPUTER

9/24/02 AB

Return to:
Rex Ricks
Box 351
Mayer, AZ 86333

989 BK 3951 PG 162
Yavapai County, Arizona
Patsy Jenney-Colon, Recorder
08/19/2002 11:34A PAGE 1 OF 2
REX HICKS
RECORDING FEE 5.00
SURCHARGE 8.00
POSTAGE 1.00

(STATE OF ARIZONA, County of Yavapai) SS

CERTIFICATION OF PAYMENT OF MAINTAINENCE FEE
IN LIEU OF ANNUAL ASSESSMENT WORK

Rex Ricks , being first duly sworn, deposes and says that:

1. He is the owner or lessee of the following Groups of Mining Claims situated in Yavapai County, and recorded in the Recorders Office of Said County, and with tje State Bureau Of Land Management.

SEE ATTACHED CLAIM LISTS

2. The owners have paid a fee of \$100.00 per claim for tje assessment year beginning September 1, 2002 and ending August 31, 2003 .

3. The name and address of the owner or lessee of the claims is;
Rex Ricks, 17216 Trails End, Mayer, Az. 86333. Pho. 632 7320.
Mailing address: Box 351, Mayer, AZ. 86333

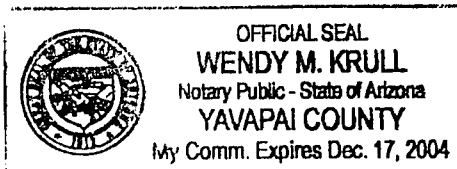
4. These claims are claimed and held by the owners for the valuable minerals contained therein, and the owners intend to continue development of the claims.

DATED THIS 19th day of August, 2002.

Rex Ricks

The foregoing instrument was acknowledged before me this

19 day of August, 2002 by Rex Ricks.



Wendy M. Krull
Notary Public

PROPERTY OF
BUREAU OF
LAND MANAGEMENT
2002 AUG 21 A 10:10
ARIZONA
STATE OFFICE
PHOENIX, ARIZONA

SCHEDULE A

3 A
10 UNPATENTED LODE CLAIMS
YAVAPAI COUNTY, ARIZONA

Sec. 8-9, T. 12 N., R. 1 E.
BigBug Mining Dist.

| CLAIM NAME | BLM # | YAVAPAI CTY | | LOCATION |
|----------------------|-------|-------------|------|----------|
| | A MC | BOOK | PAGE | DATE |
| RAINBOW COPPER #1 | 44863 | 101 | 544 | 07/01/57 |
| RAINBOW COPPER #2 | 44864 | 101 | 545 | 07/01/57 |
| RAINBOW COPPER #3 | 44865 | 101 | 546 | 07/01/57 |
| RAINBOW COPPER #4 | 44866 | 101 | 547 | 07/01/57 |
| RAINBOW COPPER #5 | 44867 | 101 | 548 | 07/01/57 |
| RAINBOW COPPER #6 | 44868 | 101 | 549 | 07/01/57 |
| RAINBOW COPPER NO 7 | 44869 | 708 | 292 | 11/03/71 |
| RAINBOW COPPER NO 8 | 44870 | 708 | 293 | 11/03/71 |
| RAINBOW COPPER NO 9 | 44871 | 743 | 929 | 05/08/72 |
| RAINBOW COPPER NO 10 | 44872 | 743 | 930 | 05/08/72 |

SCHEDULE A

10 UNPATENTED LODE CLAIMS
YAVAPAI COUNTY, ARIZONA

Sec. 8-9, T. 12 N., R. 1 E.
Bigbug Mining Dist.

| CLAIM NAME | BLM # | YAVAPAI CTY | | LOCATION |
|----------------------|-------|-------------|------|----------|
| | A MC | BOOK | PAGE | DATE |
| MARY COPPER AMENDED | 44959 | 132 | 490 | 02/14/29 |
| MARY COOPER EXT NO 1 | 44960 | 136 | 359 | 09/08/31 |
| MARY COOPER EXT NO 2 | 44961 | 136 | 360 | 09/08/31 |
| MARY COOPER EXT NO 3 | 44962 | 136 | 361 | 09/08/31 |
| MARY COOPER EXT NO 4 | 44963 | 136 | 362 | 09/08/31 |
| MARY COOPER EXT NO 5 | 44964 | 136 | 363 | 09/08/31 |
| MARY COPPER #7 | 44965 | 905 | 863 | 04/06/74 |
| MARY COPPER #8 | 44966 | 905 | 864 | 04/06/74 |
| MARY COPPER #9 | 44967 | 905 | 865 | 04/06/74 |
| MARY COPPER #10 | 44968 | 905 | 866 | 04/06/74 |

RECEIVED
 BUREAU OF
 LAND MANAGEMENT
 2002 AUG 21 A 10:10
 ARIZONA
 STATE OFFICE
 PHOENIX, ARIZONA

ENTERED INTO COMPUTER

9/24/02 AB

United States Department of the Interior
Bureau of Land Management
 BUSINESS & SUPPORT SVCS DIV
 222 N CENTRAL AVE
 PHOENIX, AZ 85004 -2203
 Phone: (602) 417-9200

| Receipt | |
|---------|--------|
| No: | 544974 |

Transaction #: 569605
Date of Transaction: 08/21/2002

| | |
|------------------|---|
| CUSTOMER: | REX RICKS BOX 351 MAYER, AZ 86333 |
|------------------|---|

| LINE # | QTY | DESCRIPTION | REMARKS | UNIT PRICE | TOTAL |
|---------------|------|---|-----------------|------------|-------------------|
| 1 | 1.00 | LOCATABLE MINERALS / MINING CLAIMS-NOT NEW-UNADJUD, ONE AUTH NO. ONLY / MINING CLAIM MONEY RECEIVED (455) CASES: AMC44863/\$2000.00 | MAINT 2003 (20) | - n/a - | 2000.00 |
| TOTAL: | | | | | \$2,000.00 |

| PAYMENT INFORMATION | | | |
|---------------------|------------------|---|-------------------------------|
| 1 | AMOUNT: | \$2,000.00 | POSTMARKED: 08/20/2002 |
| | TYPE: | CHECK | RECEIVED: 08/21/2002 |
| | CHECK NO: | 2124 | |
| | NAME: | RICKS, REX BOX 351 MAYER AZ 86333 | |

| REMARKS |
|---------|
| |

This receipt was generated by the automated BLM Collections and Billing System and is a paper representation of a portion of the official electronic record contained therein.

Receipt No. 367123
 Trans No. 385810

LEAD FILE #'S
44863, 44959

| AMC Number | Code | Amount |
|---------------|------|------------|
| 44863-44872 | 482 | 1000.00 |
| 44959-44968 | 482 | 1000.00 |
| | | |
| | | |
| | | |
| | | |
| | | |
| | | |
| | | |
| | | |
| | | |
| | | |
| | | |
| | | |
| | | |
| | | |
| TOTAL: | 482 | \$ 2000.00 |

| AMC Number | Code | Amount |
|---------------|------|--------|
| | | |
| | | |
| | | |
| | | |
| | | |
| | | |
| | | |
| | | |
| | | |
| | | |
| | | |
| | | |
| | | |
| | | |
| | | |
| | | |
| TOTAL: | | \$ |

Date of Doc 8/28/01
 Date of Rec't 8/28/01
 Amount Rec'd 2000.00
 Amount Earned _____

Date Entered: 10/23/01 TK
 Date Verified:
 Sent to Accts: _____
 Date Earned: _____

- 480 POL
- 481 NOI
- 482 MAINT
- 396 TRANS
- 635 AMEND

NOTES:

MINING PROPERTIES
MINING EQUIPMENT

PHONE
520/632-7320

Rex Ricks
RICKS BROTHERS ENTERPRISES, INC.
P.O. BOX 351
MAYER, ARIZONA 86333

August 24, 2001

Bureau Of Land Management
Arizona State Office
222 North Central Ave.
Phoenix, AZ 85004-2203

Enclosed: Maintenance Fee Payment for claims owned by Rex Ricks.
It has been recorded in Yavapai County Records Office.

| | | |
|----------------------------|-----------|-----------|
| Rainbow Copper Claim Group | 10 claims | |
| Mary Copper Claim Group | 10 claims | 20 claims |

| | |
|------------------------|-----------|
| Attached Check No. 484 | \$2000.00 |
|------------------------|-----------|

Please return to the above address.

RECEIVED
STATE OFFICE
PHOENIX, ARIZONA

2001 AUG 28 A 9:30

DEPT OF
LAND MANAGEMENT

1012501TK
ENTERED INTO COMPUTER

Return to:

Rex Ricks
P.O. Box 351
Mayer, AZ 86333

| | |
|-----|-----|
| BK | FEE |
| 5 | |
| MAC | |
| PCL | \$5 |
| | \$1 |
| 10 | LT |

121 BK 3857 PG 68
 Yavapai County
 Patsy Jenney-Colon, Recorder
 08/22/2001 11:24A PAGE 1 OF 2
 REX RICKS
 RECORDING FEE 5.00
 SURCHARGE 4.00
 POSTAGE 1.00

(STATE OF ARIZONA, County of Yavapai) SS .

CERTIFICATION OF PAYMENT OF MAINTAINENCE FEE
IN LIEU OF AFFADAVIT OF ANNUAL ASSESSMENT WORK

Rex Ricks , being first duly sworn, deposes and says that:

1. He is the owner or lessee of the following Groups of Mining Claims situated in Yavapai County, and recorded in the Recorders Office of Said County, and with the State Office of the Bureau Of Land Management.

SEE ATTACHED CLAIM LISTS

2. The owners have paid a fee of \$100.00 per claim for the assessment year beginning September 1, 2001 and ending August 31, 2002.

3. The name and address of the owner or lessee of the claims is; Rex Ricks, Box 351, Mayer, Az. 86333, Pho. 632 7320

4. These claims are claimed and held by the owners for the valuable minerals contained therein, and the owners intend to continue development of the claims.

DATED THIS 21 day of August, 2002 .

Rex Ricks

The foregoing instrument was acknowledged before methis

21st day of August, 2001 by Rex Ricks



Notary Public State of Arizona
Yavapai County
Marsha L Waldeck
Expires May 21 2004

Marsha L Waldeck
Notary Public

2001 AUG 28 A 9
 STATE OFFICE
 BUREAU OF
 LAND MANAGEMENT
 ARIZONA

HEDULE A

3A
 10 UNPATENTED LODE CLAIMS
 YAVAPAI COUNTY, ARIZONA

Sec. 8-9, T. 12 N., R. 1 E.
 BigBug Mining Dist.

| CLAIM NAME | BLM # | YAVAPAI CTY | | LOCATION |
|----------------------|-------|-------------|------|----------|
| | A MC | BOOK | PAGE | DATE |
| RAINBOW COPPER #1 | 44863 | 101 | 544 | 07/01/57 |
| RAINBOW COPPER #2 | 44864 | 101 | 545 | 07/01/57 |
| RAINBOW COPPER #3 | 44865 | 101 | 546 | 07/01/57 |
| RAINBOW COPPER #4 | 44866 | 101 | 547 | 07/01/57 |
| RAINBOW COPPER #5 | 44867 | 101 | 548 | 07/01/57 |
| RAINBOW COPPER #6 | 44868 | 101 | 549 | 07/01/57 |
| RAINBOW COPPER NO 7 | 44869 | 708 | 292 | 11/03/71 |
| RAINBOW COPPER NO 8 | 44870 | 708 | 293 | 11/03/71 |
| RAINBOW COPPER NO 9 | 44871 | 743 | 929 | 05/08/72 |
| RAINBOW COPPER NO 10 | 44872 | 743 | 930 | 05/08/72 |

10

SCHEDULE A

10 UNPATENTED LODE CLAIMS
 YAVAPAI COUNTY, ARIZONA

Sec. 8-9, T. 12 N., R. 1 E.
 Bigbug Mining Dist.

| CLAIM NAME | BLM # | YAVAPAI CTY | | LOCATION |
|----------------------|-------|-------------|------|----------|
| | A MC | BOOK | PAGE | DATE |
| MARY COPPER AMENDED | 44959 | 132 | 490 | 02/14/29 |
| MARY COOPER EXT NO 1 | 44960 | 136 | 359 | 09/08/31 |
| MARY COOPER EXT NO 2 | 44961 | 136 | 360 | 09/08/31 |
| MARY COOPER EXT NO 3 | 44962 | 136 | 361 | 09/08/31 |
| MARY COOPER EXT NO 4 | 44963 | 136 | 362 | 09/08/31 |
| MARY COOPER EXT NO 5 | 44964 | 136 | 363 | 09/08/31 |
| MARY COPPER #7 | 44965 | 905 | 863 | 04/06/74 |
| MARY COPPER #8 | 44966 | 905 | 864 | 04/06/74 |
| MARY COPPER #9 | 44967 | 905 | 865 | 04/06/74 |
| MARY COPPER #10 | 44968 | 905 | 866 | 04/06/74 |

STATE OF ARIZONA
 DEPARTMENT OF MINES AND METALS

2001 AUG 28 A 9:30

LAND MANAGEMENT

**United States Department of the Interior
Bureau of Land Management**
BUSINESS & SUPPORT SVCS DIV
222 N CENTRAL AVE
PHOENIX, AZ 85004 -2203
Phone: (602) 417-9200

| Receipt | |
|---------|--------|
| No: | 367123 |

| Transaction #: 385810 | | | | | |
|--|------|---|-----------------|------------|-------------------|
| Date of Transaction: 08/28/2001 | | | | | |
| CUSTOMER: | | REX RICKS BOX 351 MAYER, AZ 86333 | | | |
| LINE # | QTY | COMMODITY / SUBJECT / ACTION / PRODUCT | REMARKS | UNIT PRICE | TOTAL |
| 1 | 1.00 | LOCATABLE MINERALS / MINING CLAIMS-NOT NEW-UNADJUD, ONE AUTH NO. ONLY / MINING CLAIM MONEY RECEIVED (455) | MAINT 2002 (20) | - n/a - | \$2,000:00 |
| TOTAL: | | | | | \$2,000:00 |

| PAYMENT INFORMATION | | | |
|---------------------|------------------|---|-------------------------------|
| 1 | AMOUNT: | \$2,000.00 | POSTMARKED: 08/27/2001 |
| | TYPE: | CHECK | RECEIVED: 08/28/2001 |
| | CHECK NO: | 484 | |
| | NAME: | RICKS, REX T BOX 351 MAYER AZ 86333 | |

| REMARKS |
|----------------|
| PHONE: SEE DOC |

| CASE SERIAL NUMBER INFORMATION | | |
|--------------------------------|--------|--------------------|
| TRNS # | LINE # | CASES |
| 385810 | 1 | AMC44863/\$2000.00 |

This receipt was generated by the automated BLM Collections and Billings System and is a paper representation of a portion of the official electronic record contained therein.

Receipt #: 181402

Amount Received: 4900.⁰⁰

Date: 9-31-00

Transaction #: 194701

Lead #: 28666-44863-44959
68587-350765-351057

| AMC # | Code | \$\$\$\$ |
|--------------------------|------|----------|
| 28666-28677 | 482 | 1200.- |
| 44863-44872 | | 1000.- |
| 44959-44968 | | 1000.- |
| 68587-68597 | | 1100.- |
| 350765 | | |
| 6858 - 350766 | | 200.- |
| 351057-351060 | | 400.- |
| | | |
| | | |
| | | |
| | | |
| | | |
| | | |
| | | |
| | | |
| | | |
| | | |
| | | |
| | | |
| | | |

| AMC # | Code | \$\$\$\$ |
|-------|------|----------|
| | | |
| | | |
| | | |
| | | |
| | | |
| | | |
| | | |
| | | |
| | | |
| | | |
| | | |
| | | |
| | | |
| | | |
| | | |
| | | |
| | | |
| | | |
| | | |

Total: 4900.⁰⁰

- 480---POL-----\$5
- 481---NOI-----\$5
- 482---Maint.---\$100
- 396---Trf.-----\$5
- 635---Amd.-----\$5
- 379---Refund

Entered: Ja 9-6-00
Date

Verified: [Signature] 26 SEP 2000
Date

Sent to Accounts: _____
Date

Earned by Accounts: _____
Date

MINING PROPERTIES
MINING EQUIPMENT

PHONE
520/632-7320

Rex Ricks
RICKS BROTHERS ENTERPRISES, INC.
P.O. BOX 351
MAYER, ARIZONA 86333

Bureau Of Land Management
Arizona State Office
222 North Central Ave.
Phoenix, Az. 85004-2203

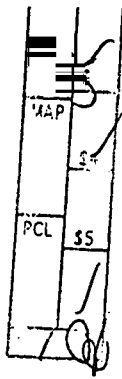
Enclosed are Maintenance Fee Payment forms for claims owned or leased by Rex Ricks. They have been recorded in the Yavapai County Recorders Office.

| | | |
|-----------------------------|-----------|-----------------|
| Rainbow Copper Claim Group- | 10 claims | |
| Mary Copper Claim Group | 10 claims | 20 claims |
| Payoff Claim Group | 12 claims | |
| Hillside Claim | 1 claim | |
| Rover 1-10 Claim Group | 10 claims | 23 claims |
| Hard Rock No. 1-6 Claims | 6 claims | <u>6 claims</u> |
| | | 49 CLAIMS |
| Attached check NO. 382 | | \$4900.00 |

RECEIVED
LAND DEPARTMENT
AUG 31 11 55 AM '08

Return to:

Rex Ricks
P.O. Box 351
Mayer, AZ 86333



3284071 BK 3776 PG 241
Yavapai County
Patsy Jenney-Colon, Recorder
08/25/2000 10:57A PAGE 1 OF 2
REX RICKS
RECORDING FEE 5.00
SURCHARGE 4.00
POSTAGE 1.00

(STATE OF ARIZONA, County of Yavapai) SS .

CERTIFICATION OF PAYMENT OF MAINTAINENCE FEE
IN LIEU OF AFFADAVIT OF ANNUAL ASSESSMENT WORK

Rex Ricks , being first duly sworn, deposes and says that:

1. He is the owner or lessee of the following Groups of Mining Claims situated in Yavapai County, and recorded in the Recorders Office of Said County, and with the State Office of the Bureau Of Land Management.

SEE ATTACHED CLAIM LISTS

2. The owners have paid a fee of \$100.00 per claim for the assessment year beginning September 1, 2000 and ending August 31, 2001.

3. The name and address of the owner or lessee of the claims is; Rex Ricks, Box 351, Mayer, Az. 86333, Pho. 632 7320

4. These claims are claimed and held by the owners for the valuable minerals contained therein, and the owners intend to continue development of the claims.

DATED THIS 24th day of August, 2000 .

Rex Ricks

The foregoing instrument was acknowledged before methis

24th day of August, 2000 by _____

Marsha L Waldeck
Notary Public

00. 11 25 11 1E 30V

JNEW
2000
GATECHIN



Notary Public State of Arizona
Yavapai County
Marsha L Waldeck
Expires May 21 2004

ATTACHMENT A

1 #

These claims are located in:

Sec. 5-6, T. 12 N., R. 2 E.
Agua Fria Mining District

| Name Of Claim | BLM Serial Number AMC No. | Yavapai County Book | Page |
|-----------------|------------------------------|------------------------|------|
| Hard Rock No. 1 | 350765 | 3612 | 137 |
| Hard Rock No. 2 | 350766 | 3612 | 766 |
| Hard Rock No. 3 | 351057 | 3623 | 782 |
| Hard Rock No. 4 | 351058 | 3623 | 783 |
| Hard Rock No. 5 | 351059 | 3523 | 784 |
| Hard Rock No. 6 | 351060 | 3623 | 785 |

26 SEP 2000

ENTERED IN COMPUTER

for 94-00

RECEIVED
BUREAU OF
LAND MANAGEMENT
SEP 31 11 55 AM '00

3284070 BK 3776 PG 240
Yavapai County
Patsy Jenney-Colon, Recorder
08/25/2000 10:57A PAGE 1 OF 2
REX RICKS
RECORDING FEE 5.00
SURCHARGE 4.00
POSTAGE 1.00

Return to:

Rex Ricks
P.O. Box 351
Mayer, AZ 86333

| | |
|-----|-----|
| CK | FEE |
| | 5 |
| | 3 |
| MAP | |
| | |
| PCL | \$5 |
| | |
| fod | |

(STATE OF ARIZONA, County of Yavapai) SS .

CERTIFICATION OF PAYMENT OF MAINTAINENCE FEE
IN LIEU OF AFFADAVIT OF ANNUAL ASSESSMENT WORK

Rex Ricks , being first duly sworn, deposes and says that:

1. He is the owner or lessee of the following Groups of Mining Claims situated in Yavapai County, and recorded in the Recorders Office of Said County, and with the State Office of the Bureau Of Land Management.

SEE ATTACHED CLAIM LISTS

2. The owners have paid a fee of \$100.00 per claim for the assessment year beginning September 1, 2000 and ending August 31, 2001.

3. The name and address of the owner or lessee of the claims is; Rex Ricks, Box 351, Mayer, Az. 86333, Pho. 632 7320

4. These claims are claimed and held by the owners for the valuable minerals contained therein, and the owners intend to continue development of the claims.

DATED THIS 24th day of August, 2000 .

Rex Ricks

The foregoing instrument was acknowledged before methis

24th day of August, 2000 by _____

Marsha L. Waldeck
Notary Public



Notary Public State of Arizona
Yavapai County
Marsha L. Waldeck
Expires May 21 2004

08. 11 25 11 18 974

JENNIFER L. WALDECK
30 IN 2004
GENEROUS

SCHEDULE A

3 A
10 UNPATENTED LODE CLAIMS
YAVAPAI COUNTY, ARIZONA

Sec. 8-9, T. 12 N., R. 1 E.
BigBug Mining Dist.

| CLAIM NAME | BLM # | YAVAPAI CTY | | LOCATION |
|----------------------|-------|-------------|------|----------|
| | A MC | BOOK | PAGE | DATE |
| RAINBOW COPPER #1 | 44863 | 101 | 544 | 07/01/57 |
| RAINBOW COPPER #2 | 44864 | 101 | 545 | 07/01/57 |
| RAINBOW COPPER #3 | 44865 | 101 | 546 | 07/01/57 |
| RAINBOW COPPER #4 | 44866 | 101 | 547 | 07/01/57 |
| RAINBOW COPPER #5 | 44867 | 101 | 548 | 07/01/57 |
| RAINBOW COPPER #6 | 44868 | 101 | 549 | 07/01/57 |
| RAINBOW COPPER NO 7 | 44869 | 708 | 292 | 11/03/71 |
| RAINBOW COPPER NO 8 | 44870 | 708 | 293 | 11/03/71 |
| RAINBOW COPPER NO 9 | 44871 | 743 | 929 | 05/08/72 |
| RAINBOW COPPER NO 10 | 44872 | 743 | 930 | 05/08/72 |

SCHEDULE A

10 UNPATENTED LODE CLAIMS
YAVAPAI COUNTY, ARIZONA

Sec. 8-9, T. 12 N., R. 1 E.
Bigbug Mining Dist.

| CLAIM NAME | BLM # | YAVAPAI CTY | | LOCATION |
|----------------------|-------|-------------|------|----------|
| | A MC | BOOK | PAGE | DATE |
| MARY COPPER AMENDED | 44959 | 132 | 490 | 02/14/29 |
| MARY COOPER EXT NO 1 | 44960 | 136 | 359 | 09/08/31 |
| MARY COOPER EXT NO 2 | 44961 | 136 | 360 | 09/08/31 |
| MARY COOPER EXT NO 3 | 44962 | 136 | 361 | 09/08/31 |
| MARY COOPER EXT NO 4 | 44963 | 136 | 362 | 09/08/31 |
| MARY COOPER EXT NO 5 | 44964 | 136 | 363 | 09/08/31 |
| MARY COPPER #7 | 44965 | 905 | 863 | 04/06/74 |
| MARY COPPER #8 | 44966 | 905 | 864 | 04/06/74 |
| MARY COPPER #9 | 44967 | 905 | 865 | 04/06/74 |
| MARY COPPER #10 | 44968 | 905 | 866 | 04/06/74 |

26 SEP 2000

ENTERED IN COMPUTER

Ja 9-6-00

00. WV 22 11 18 2000

RECEIVED
BUREAU OF
LANDS

Return to:
Rex Ricks
P.O. Box 351
Mayer, AZ 86333

| | |
|-----|-----|
| BK | FEE |
| MAP | \$5 |
| PCL | \$5 |
| 100 | |

3284069 BK 3776 PG 239
 Yavapai County
 Patsy Jenney-Colon, Recorder
 08/25/2000 10:57A PAGE 1 OF 2
 REX RICKS
 RECORDING FEE 5.00
 SURCHARGE 4.00
 POSTAGE 1.00

(STATE OF ARIZONA, County of Yavapai) SS .

CERTIFICATION OF PAYMENT OF MAINTAINENCE FEE
IN LIEU OF AFFADAVIT OF ANNUAL ASSESSMENT WORK

Rex Ricks , being first duly sworn, deposes and says that:

1. He is the owner or lessee of the following Groups of MiningClaims situated in Yavapai County, and recorded in the Recorders Office of Said County, and with the State Office of the Bureau Of Land Management.

SEE ATTACHED CLAIM LISTS

2. The owners have paid a fee of \$100.00 per claim for the assessment year beginning September 1, 2000 and ending August 31, 2001.

3. The name and address of the owner or lessee of the claims is; Rex Ricks, Box 351, Mayer, Az. 86333, Pho. 632 7320

4. These claims are claimed and held by the owners for the valuable minerals contained therein, and the owners intend to continue development of the claims.

DATED THIS 24th day of August, 2000 .


Rex Ricks

The foregoing instrument was acknowledged before methis 24th day of August , 2000 by _____

Marsha L. Waldeck

Notary Public

Notary Public State of Arizona
 Yavapai County
 Marsha L. Waldeck
 Expires May 21 2004



Aug 31 11 55 AM '00

RECORDED
BUREAU OF
LAND MANAGEMENT

ATTACHMENT A

2A

| Name of Claim | BLM Serial Number AMC No. | Yavapai County | |
|-----------------|------------------------------|----------------|---------|
| | | Book | Page |
| Azure Blue | 28667* | 182 | 457 |
| Copper Ridge | 28671* | 182 | 458 |
| Lucky Three | 28672* | 183 | 117 |
| Treasure | 28668* | 183 | 118 |
| Bonanza | 28669* | 203 | 243 |
| Copper Moon | 28674* | 204 | 407 |
| Jump Off | 28666* | 204 | 408 |
| Payoff | 28675* | 204 | 409 |
| Red Copper | 28673* | 204 | 410 |
| Surprise | 28670* | 204 | 411 |
| D. & D. | 28676* | 208 | 142 |
| Winner | 28677* | 209 | 16 |
| Hillside | 68587 | 517 | 590 |
| Rover Nos. 1-10 | 68588-68597 | 449 | 359-368 |

These claims are located in:
Sec. 6-7-18, T. 12 N., R. 2 E.
Agua Fria Mining District

26 SEP 2000

ENTERED IN COMPUTER
2096-00

Aug 31 11 53 AM '00

RECEIVED
BUREAU OF
LAND MANAGEMENT

United States Department of the Interior
Bureau of Land Management
 BUSINESS & SUPPORT SVCS DIV
 222 N CENTRAL AVE
 PHOENIX, AZ 85004 -2203
 Phone: (602) 417-9200

| Receipt | |
|---------|--------|
| No: | 181402 |

Transaction #: 194701
 Date of Transaction: 08/31/2000

CUSTOMER: REX RICKS
 BOX 351
 MAYER, AZ 86333

| LINE # | QTY | COMMODITY / SUBJECT / ACTION / PRODUCT | REMARKS | UNIT PRICE | TOTAL |
|---------------|-----|---|-----------------|------------|-------------------|
| 1 | 1 | LOCATABLE MINERALS / MINING CLAIMS-ACCOUNTS/UNADJUDICATED / MINING CLAIM MONEY RECEIVED (455) | MAINT 2001 (49) | - n/a - | \$4,900.00 |
| TOTAL: | | | | | \$4,900.00 |

| PAYMENT INFORMATION | | | |
|---------------------|-----------|---|----------------------|
| 1 | AMOUNT: | \$4,900.00 | POSTMARKED: N/A |
| | TYPE: | CHECK | RECEIVED: 08/31/2000 |
| | CHECK NO: | 382 | |
| | NAME: | RICKS, REX T BOX 351 MAYER AZ 86333 | |

| REMARKS |
|---------|
| |

| CASE SERIAL NUMBER INFORMATION | | |
|--------------------------------|--------|-----------|
| TRNS # | LINE # | CASES |
| 194701 | 1 | AMC350765 |

This receipt was generated by the automated BLM Collections and Billings System and is a paper representation of a portion of the official electronic record contained therein.

MINING PROPERTIES
MINING EQUIPMENT

PHONE
520/632-7320

Rex Ricks
RICKS BROTHERS ENTERPRISES, INC.
P.O. BOX 351
MAYER, ARIZONA 86333

44863
44959
28666
68587
350765
351057

Bureau Of Land Management
Arizona State Office
222 North Central Ave.
Phoenix, Az. 85004-2203

Enclosed are Maintenance Fee Payment forms for claims owned or leased by Rex Ricks. They have been recorded in the Yavapai County Records Office.

Rainbow Copper Claim Group- 10 claims
Mary Copper Claim Group 10 claims 20 claims

Payoff Claim Group 12 claims
Hillside Claim 1 claim
Rover 1-10 Claim Group 10 claims 23 claims

Hard Rock No. 1-6 Claims 6 claims 6 claims
49 CLAIMS

Attached Check No. 323--

\$4900.00

Please file 2nd returns
to Rex Ricks at the above address

ARIZONA
STATE OFFICE
PHOENIX, ARIZONA

AUG 23 9 56 AM '99

RECEIVED
BUREAU OF
LAND MANAGEMENT

Rex Ricks
3 P.O. Box 351
Mayer, AZ 86333

(STATE OF ARIZONA, County of Yavapai) SS .

CERTIFICATION OF PAYMENT OF MAINTAINENCE FEE
IN LIEU OF AFFADAVIT OF ANNUAL ASSESSMENT WORK

Rex Ricks, being first duly sworn, deposes and saya that:

1. He is the owner or lessee of the following Groups of miningclaims situated in YavapaiCounty, and recorded in the recorders Office of Said County, and with the State office of the Bureau of Land Management.

SEE ATTACHED CLAIM LISTS

2. The owners have paid a fee of \$100.00 per claim for the assessment year beginning September 1, 1999 and ending August 31, 2000.

3. The names and addresses of the owners or lessees of the claims is:
Rex Ricks, Box 351, Mayer, Az. 86333, Ph. 632 7320
Darla Terrell Nicholas, 3276 Meadowlark Dr., Prescott Valley, Az. 86314
Pho. 772 8833

4. These claims are claimed and held by the owners for the valuable minerals contained therein, and the owners intend to continue development of the claims.


DATED THIS 19th day of August, 1999

Rex Ricks

The foregoinf instrument wasacknowledged before me this 19th day of August, 1999 BY Rex Ricks

Gladys Wilson
Notary Public

MY commission expires:



RECEIVED
FOREIGN OF
LAND MANAGEMENT
Aug 23 9 55 AM '99
STATE OF ARIZONA
PHOENIX, ARIZONA

SCHEDULE A

3 A
10 UNPATENTED LODE CLAIMS
YAVAPAI COUNTY, ARIZONA

Sec. 8-9, T. 12 N., R. 1 E.
BigBug Mining Dist.

| CLAIM NAME | BLM # | YAVAPAI CTY | | LOCATION |
|----------------------|-------|-------------|------|----------|
| | A MC | BOOK | PAGE | DATE |
| RAINBOW COPPER #1 | 44863 | 101 | 544 | 07/01/57 |
| RAINBOW COPPER #2 | 44864 | 101 | 545 | 07/01/57 |
| RAINBOW COPPER #3 | 44865 | 101 | 546 | 07/01/57 |
| RAINBOW COPPER #4 | 44866 | 101 | 547 | 07/01/57 |
| RAINBOW COPPER #5 | 44867 | 101 | 548 | 07/01/57 |
| RAINBOW COPPER #6 | 44868 | 101 | 549 | 07/01/57 |
| RAINBOW COPPER NO 7 | 44869 | 708 | 292 | 11/03/71 |
| RAINBOW COPPER NO 8 | 44870 | 708 | 293 | 11/03/71 |
| RAINBOW COPPER NO 9 | 44871 | 743 | 929 | 05/08/72 |
| RAINBOW COPPER NO 10 | 44872 | 743 | 930 | 05/08/72 |

SCHEDULE A

10 UNPATENTED LODE CLAIMS
YAVAPAI COUNTY, ARIZONA

Sec. 8-9, T. 12 N., R. 1 E.
Bigbug Mining Dist.

| CLAIM NAME | BLM # | YAVAPAI CTY | | LOCATION |
|----------------------|-------|-------------|------|----------|
| | A MC | BOOK | PAGE | DATE |
| MARY COPPER AMENDED | 44959 | 132 | 490 | 02/14/29 |
| MARY COOPER EXT NO 1 | 44960 | 136 | 359 | 09/08/31 |
| MARY COOPER EXT NO 2 | 44961 | 136 | 360 | 09/08/31 |
| MARY COOPER EXT NO 3 | 44962 | 136 | 361 | 09/08/31 |
| MARY COOPER EXT NO 4 | 44963 | 136 | 362 | 09/08/31 |
| MARY COOPER EXT NO 5 | 44964 | 136 | 363 | 09/08/31 |
| MARY COPPER #7 | 44965 | 905 | 863 | 04/06/74 |
| MARY COPPER #8 | 44966 | 905 | 864 | 04/06/74 |
| MARY COPPER #9 | 44967 | 905 | 865 | 04/06/74 |
| MARY COPPER #10 | 44968 | 905 | 866 | 04/06/74 |

RECEIVED
 BUREAU OF
 LAND MANAGEMENT
 ARIZONA
 STATE OF ARIZONA
 PHOENIX, ARIZONA

Aug 23 9 55 AM '99

ENTERED INTO COMPUTER
 9/1/99
[Signature]

Rex Ricks
P.O. Box 351
Mayer AZ 86333

2
(STATE OF ARIZONA, County of Yavapai) SS .

CERTIFICATION OF PAYMENT OF MAINTAINENCE FEE
IN LIEU OF AFFDAVIT OF ANNUAL ASSESSMENT WORK

Rex Ricks, being first duly sworn, deposes and saya that:

1. He is the owner or lessee of the following Groups of miningclaims situated in Yavapai County, and recorded in the recorders Office of Said County, and with the State office of the Bureau of Land Management.

SEE ATTACHED CLAIM LISTS

2. The owners have paid a fee of \$100.00 per claim for the assessment year beginning September 1, 1999 and ending August 31, 2000.

3. The names and addresses of the owners or lessees of the claims is: Rex Ricks, Box 351, Mayer, Az. 86333, Ph. 632 7320

4. These claims are claimed and held by the owners for the valuable minerals contained therein, and the owners intend to continue development of the claims.

DATED THIS 19th day of August, 1999


Rex Ricks

The foregoinf instrument wasacknowledged before me this 19th day of August, 1999 BY Rex Ricks

Gladys Wilson

Notary Public

MY commission expires:



RECEIVED
BUREAU OF
LAND MANAGEMENT
Aug 23 9 58 AM '99
PHOTOGRAPHY
STATE OF ARIZONA

ATTACHMENT A

IA

| Name of Claim | BLM Serial Number AMC No. | Yavapai County | |
|-----------------|------------------------------|----------------|---------|
| | | Book | Page |
| Azure Blue | 28667- | 182 | 457 |
| Copper Ridge | 28671- | 182 | 458 |
| Lucky Three | 28672- | 183 | 117 |
| Treasure | 28668- | 183 | 118 |
| Bonanza | 28669- | 203 | 243 |
| Copper Moon | 28674- | 204 | 407 |
| Jump Off | 28666- | 204 | 408 |
| Payoff | 28675- | 204 | 409 |
| Red Copper | 28673- | 204 | 410 |
| Surprise | 28670- | 204 | 411 |
| D. & D. | 28676- | 208 | 142 |
| Winner | 28677- | 209 | 16 |
| Hillside | 68587 | 517 | 590 |
| Rover Nos. 1-10 | 68588-68597 | 449 | 359-368 |

These claims are located in:
 Sec. 6-7-18, T. 12 N., R. 2 E.
 Agua Fria Mining District

28

RECEIVED
 BUREAU OF
 LAND MANAGEMENT
 PHOENIX, ARIZONA

Aug 23 9 55 AM '99

RECEIVED
 BUREAU OF
 LAND MANAGEMENT

ENTERED INTO COMPUTER

9/1/99
sc

179243 BK 3689 PG 101
Yavapai County
Patsy Jenney-Colon, Recorder
08/20/1999 09:30A PAGE 1 OF 2
REX RICKS
RECORDING FEE 5.00
SURCHARGE 4.00
POSTAGE 1.00

Rex Ricks
P.O. Box 351
Mayer, AZ. 86333

(STATE OF ARIZONA, County of Yavapai) SS .

CERTIFICATION OF PAYMENT OF MAINTAINENCE FEE
IN LIEU OF AFFDAVIT OF ANNUAL ASSESSMENT WORK

Rex Ricks, being first duly sworn, deposes and saya that:

1. He is the owner or lessee of the following Groups of miningclaims situated in Yavapai County, and recorded in the recorders Office of Said County, and with the State office of the Bureau of Land Management.

SEE ATTACHED CLAIM LISTS

2. The owners have paid a fee of \$100.00 per claim for the assessment year beginning September 1, 1999 and ending August 31, 2000.

3. The names and addresses of the owners or lessees of the claims is: Rex Ricks, Box 351, Mayer, Az. 86333, Ph. 632 7320

4. These claims are claimed and held by the owners for the valuable minerals contained therein, and the owners intend to continue development of the claims.

DATED THIS 19th day of August, 1999


Rex Ricks

The foregoinf instrument wasacknowledged before me this 19th day of August, 1999 BY Rex Ricks.

Gladys Wilson

Notary Public

MY commission expires:



RECEIVED
BUREAU OF
LAND MANAGEMENT
Aug 23 9 56 AM '99
STATE OF ARIZONA
FIDELITY INSURANCE

ATTACHMENT A

1 A

These claims are located in:

Sec. 5-6, T. 12 N., R. 2 E.
Agua Fria Mining District

| Name Of Claim | BLM Serial Number AMC No. | Yavapai County Book | Page |
|-----------------|------------------------------|------------------------|------|
| Hard Rock No. 1 | 350765 | 3612 | 137 |
| Hard Rock No. 2 | 350766 | 3612 | 766 |
| Hard Rock No. 3 | 351057 | 3623 | 782 |
| Hard Rock No. 4 | 351058 | 3623 | 783 |
| Hard Rock No. 5 | 351059 | 3523 | 784 |
| Hard Rock No. 6 | 351060 | 3623 | 785 |

STATE OFFICE
PHOENIX ARIZONA

Aug 23 9 56 AM '99

RECEIVED
BUREAU OF
LAND MANAGEMENT

6-CEW

ENTERED INTO COMPUTER
9/1/99
JC

UNITED STATES
DEPARTMENT OF THE INTERIOR
BUREAU OF LAND MANAGEMENT

RECEIPT AND ACCOUNTING ADVICE

CD/AZ

NO. 2296789
08/24/99

07

Subject: CLAIM MAINTENANCE FEE 2000

2 12 13

4,900.00

Applicant: REX RICKS
PO BOX 351
MAYER AZ 86333

CK 323

Remitter:

Assignor:

| LEASE MANAGEMENT DATA | | | | | | | | | |
|-----------------------|------|------|-----|------|-------------|--|--|-------------|------|
| ORIGINAL SERIAL NO. | ASG. | TYPE | ST. | CTY. | FUND SYMBOL | | | ACRES/UNITS | RATE |
| AMC 350765 ET AL | (49) | | | | | | | | |

| AMOUNT | ANV. DATE | EXP. DATE | BILL CYC. | S/C | DISTRICT | NEXT BILL | MISC. DATA | U of M | ACTUAL UNITS |
|--------|-----------|-----------|-----------|-----|----------|-----------|------------|--------|--------------|
| | | | | | | | | | |

| ASSIGNMENT SERIAL NO. | ASG. | TYPE | ST. | CTY. | FUND SYMBOL | | | ACRES/UNITS | RATE |
|-----------------------|------|------|-----|------|-------------|--|--|-------------|------|
| | | | | | | | | | |

| AMOUNT | ANV. DATE | EXP. DATE | BILL CYC. | S/C | DISTRICT | NEXT BILL | MISC. DATA | U of M | ACTUAL UNITS |
|--------|-----------|-----------|-----------|-----|----------|-----------|------------|--------|--------------|
| | | | | | | | | | |

APPLY REMITTANCE

| ACTION | FUND SYMBOL | CTY. | AMOUNT |
|------------|-------------|------|--------|
| FILING FEE | | | |
| RENTAL | | | |
| UNEARNED | | | |
| REFUND | | | |
| TOTAL | | | |
| AMOUNT DUE | | | |

Remarks:

BY:

DATE:

Lease in Escrow?
 KGS? Of Interest?
 Auto Escalates? Operating Rights?
 Auto Renew? Operator
 Bond Filed?

FOR MMS USE ONLY

| | | |
|-------------|--|---------------|
| BILLEE | | FOREST REFUGE |
| NUMBER | | |
| OCS SECTION | | |
| CODE | | |

REX RICKS
BOX 351
MAYER AZ
86333

28666
68587
44863
44959
203192

3065022 BK 3592 PG 197
Yavapai County
Patsy Jenney-Colon, Recorder
08/10/1998 11:20A PAGE 1 OF 2
REX RICKS
RECORDING FEE 5.00
SURCHARGE 4.00
POSTAGE 1.00
By: *[Signature]*
Deputy Recorder

(STATE OF ARIZONA, County of Yavapai) SS .

CERTIFICATION OF PAYMENT OF MAINTAINENCE FEE
IN LIEU OF AFFADAVIT OF ANNUAL ASSESSMENT WORK

Rex Ricks , being first duly sworn, deposes and says that:

1. He is the owner or Lessee of the following Groups of unpatented mining claims situated in Yavapai, County, and recorded in the Recorders Office of Said County and with The State Bureau Of Land Management.

SEE ATTACHED CLAIM LISTS
All claims Are Contiguous

2. The owners have paid a fee of \$100.00 per claim for the assessment year beginning September 1, 1997 and ending August 31, 1998. However, development work will continue during the assessment year.

3. The name and address of the owner or lessee of the claims is:
Rex Ricks, Box 351, Mayer, Az. 86333, Ph. 632 7320

4. These claims are claimed and held by the owners for the valuable minerals contained therein, and the owners intend to continue development of the claims.

DATED this 10th day of August, 1998

[Signature: Rex Ricks]

The foregoing instrument was acknowledged before me this
10 day of August, 1998 by Tanya Mather

[Signature: Tanya Mather]

Notary Public

My commission expires: August 12, 1999

RECEIVED
BUREAU OF
LAND MANAGEMENT
Aug 21 9 24 AM '98

ATTACHMENT A

| Name of Claim | BLM Serial Number AMC No. | Yavapai County Book | Page |
|-----------------|------------------------------|------------------------|---------|
| Azure Blue | 28667 | 182 | 457 |
| Copper Ridge | 28671 | 182 | 458 |
| Lucky Three | 28672 | 183 | 117 |
| Treasure | 28668 | 183 | 118 |
| Bonanza | 28669 | 203 | 243 |
| Copper Moon | 28674 | 204 | 407 |
| Jump Off | 28666 | 204 | 408 |
| Payoff | 28675 | 204 | 409 |
| Red Copper | 28673 | 204 | 410 |
| Surprise | 28670 | 204 | 411 |
| D. & D. | 28676 | 208 | 142 |
| Winner | 28677 | 209 | 16 |
| Hillside | 68587 ⁻¹³ | 517 | 590 |
| Rover Nos. 1-10 | 68588-68597 ⁻¹⁰ | 449 | 359-368 |

These claims are located in:
Sec. 6-7-18, T. 12 N., R. 2 E.
Agua Fria Mining District

STATE OF ARIZONA
DEPARTMENT OF LAND AND WATER
AGUA FRIA MINING DISTRICT

Aug 21 9 25 AM '98

RECEIVED
BUREAU OF
LAND AND WATER

ENTERED IN COMPUTER

SPB 8/25/98

Jim 9/17/98

23
JMC

SCHEDULE A

10 UNPATENTED LODE CLAIMS
 YAVAPAI COUNTY, ARIZONA

Sec. 8-9, T. 12 N., R. 1 E.
 BigBug Mining Dist.

| CLAIM NAME | BLM # A MC | YAVAPAI CTY BOOK | PAGE | LOCATION DATE |
|----------------------|---------------|---------------------|------|------------------|
| RAINBOW COPPER #1 | 44863 | 101 | 544 | 07/01/57 |
| RAINBOW COPPER #2 | 44864 | 101 | 545 | 07/01/57 |
| RAINBOW COPPER #3 | 44865 | 101 | 546 | 07/01/57 |
| RAINBOW COPPER #4 | 44866 | 101 | 547 | 07/01/57 |
| RAINBOW COPPER #5 | 44867 | 101 | 548 | 07/01/57 |
| RAINBOW COPPER #6 | 44868 | 101 | 549 | 07/01/57 |
| RAINBOW COPPER NO 7 | 44869 | 708 | 292 | 11/03/71 |
| RAINBOW COPPER NO 8 | 44870 | 708 | 293 | 11/03/71 |
| RAINBOW COPPER NO 9 | 44871 | 743 | 929 | 05/08/72 |
| RAINBOW COPPER NO 10 | 44872 | 743 | 930 | 05/08/72 |

SCHEDULE A

10 UNPATENTED LODE CLAIMS
 YAVAPAI COUNTY, ARIZONA

Sec. 8-9, T. 12 N., R. 1 E.
 Bigbug Mining Dist.

| CLAIM NAME | BLM # A MC | YAVAPAI CTY BOOK | PAGE | LOCATION DATE |
|----------------------|---------------|---------------------|------|------------------|
| MARY COPPER AMENDED | 44959 | 132 | 490 | 02/14/29 |
| MARY COOPER EXT NO 1 | 44960 | 136 | 359 | 09/08/31 |
| MARY COOPER EXT NO 2 | 44961 | 136 | 360 | 09/08/31 |
| MARY COOPER EXT NO 3 | 44962 | 136 | 361 | 09/08/31 |
| MARY COOPER EXT NO 4 | 44963 | 136 | 362 | 09/08/31 |
| MARY COOPER EXT NO 5 | 44964 | 136 | 363 | 09/08/31 |
| MARY COPPER #7 | 44965 | 905 | 863 | 04/06/74 |
| MARY COPPER #8 | 44966 | 905 | 864 | 04/06/74 |
| MARY COPPER #9 | 44967 | 905 | 865 | 04/06/74 |
| MARY COPPER #10 | 44968 | 905 | 866 | 04/06/74 |

ENTERED IN COMPUTER
 5/3 8/25/98

20m 9/17/98

ARIZONA
 STATE OF
 DEPARTMENT OF
 MINES AND METALS

Aug 21 9 24 AM '99

RECEIVED
 BUREAU OF
 LAND MANAGEMENT

*20
 mc*

SCHEDULE A

DEEP ROCK CLAIMS

22 UNPATENTED LODGE CLAIMS
 YAVAPAI COUNTY, ARIZONA

Sec. 17, T. 12 N., R. 1 E.
 Bigbug Mining Dist.

| CLAIM NAME | BLM # | YAVAPAI CTY | | LOCATION |
|----------------|--------|-------------|------|----------|
| | A MC | BOOK | PAGE | DATE |
| DEEP ROCK #1 | 203192 | 1558 | 54 | 07/25/83 |
| DEEP ROCK #5 | 203193 | 1558 | 53 | 07/25/83 |
| DEEP ROCK #6 | 203194 | 1558 | 53 | 07/25/83 |
| DEEP ROCK NO 7 | 203195 | 1558 | 52 | 07/25/83 |
| DEEP ROCK #8 | 203196 | 1558 | 52 | 07/25/83 |
| DEEP ROCK #9 | 224711 | 1646 | 543 | 05/11/84 |
| DEEP ROCK #12 | 203198 | 1558 | 51 | 07/25/83 |
| DEEP ROCK #13 | 203199 | 1558 | 51 | 07/25/83 |
| DEEP ROCK #14 | 203200 | 1558 | 51 | 07/25/83 |
| DEEP ROCK #15 | 203201 | 1558 | 58 | 07/25/83 |
| DEEP ROCK #16 | 203202 | 1558 | 58 | 07/25/83 |
| DEEP ROCK #17 | 224712 | 1646 | 541 | 05/11/84 |
| DEEP ROCK #19 | 203204 | 1558 | 49 | 07/29/83 |
| DEEP ROCK #20 | 203205 | 1558 | 59 | 07/29/83 |
| DEEP ROCK #21 | 203206 | 1558 | 59 | 07/29/83 |
| DEEP ROCK #22 | 203207 | 1558 | 50 | 07/29/83 |
| DEEP ROCK #23 | 203208 | 1558 | 50 | 07/29/83 |
| DEEP ROCK #24 | 224713 | 1646 | 539 | 05/11/84 |
| DEEP ROCK #25 | 203210 | 1558 | 50 | 07/29/83 |
| DEEP ROCK #26 | 203211 | 1558 | 50 | 07/29/83 |
| DEEP ROCK #27 | 203212 | 1558 | 51 | 07/29/83 |
| DEEP ROCK #28 | 203213 | 1558 | 51 | 07/29/83 |

ENTERED IN COMPUTER

8/25/98

LOM 9/17/98

RECEIVED
 BUREAU OF
 LAND MANAGEMENT
 AUG 21 9 24 AM '98
 ARIZONA
 STATE OF

28
 the

CLAIMS LISTED

Payoff Group -12 claims
Hillside 1 claim
Rover 1-±0- 10 claims

23 claims

Rainbow Copper-10 claims
Mary Copper- 10 claims
Deeprock - 22 claims

42 claims
65 claims

Check No. 1521

\$8500.00

*Receipt 6560.00
AM*

ANDREW
STATE OF
PROVIDENCE

AUG 21 9 25 AM '98

RECEIVED
BUREAU OF
LAND MANAGEMENT

REX RICKS
BOX 351
MAYER AZ
86333

3065023 BK 3592 PG 198
Yavapai County
Patsy Jenney-Colon, Recorder
08/10/1998 11:20A PAGE 1 OF 3
REX RICKS
RECORDING FEE 5.00
SURCHARGE 4.00
POSTAGE 1.00

(STATE OF ARIZONA, County of Yavapai) SS .

By: [Signature]
Deputy Recorder

CERTIFICATION OF PAYMENT OF MAINTAINENCE FEE
IN LIEU OF AFFADAVIT OF ANNUAL ASSESSMENT WORK

Rex Ricks, being first duly sworn, deposes and says that:

1. He is the owner or Lessee of the following Groups of unpatented mining claims situated in Yavapai, County, and recorded in the Recorders Office of Said County and with The State Bureau Of Land Management.

SEE ATTACHED CLAIM LISTS
All claims Are Contiguous

2. The owners have paid a fee of \$100.00 per claim for the assessment year beginning September 1, 1997 and ending August 31, 1998. However, development work will continue during the assessment year.

3. The name and address of the owner or lessee of the claims is:
Rex Ricks, Box 351, Mayer, Az. 86333, Ph. 632 7320

4. These claims are claimed and held by the owners for the valuable minerals contained therein, and the owners intend to continue development of the claims.

DATED this 10th day of August, 1998

[Signature]
Rex Ricks

The foregoing instrument was acknowledged before me this 10 day of AUGUST, 1998 by

Tanya Matheron.

[Signature]
Notary Public

My commission expires: ~~My Commission Expires Oct. 12, 1999~~

RECEIVED
BUREAU OF
LAND MANAGEMENT
Aug 21 9 24 AM '98
STATE OF ARIZONA
LAND MANAGEMENT

UNITED STATES
DEPARTMENT OF THE INTERIOR
BUREAU OF LAND MANAGEMENT

RECEIPT AND ACCOUNTING ADVICE

No. 2383539 04

TO: AF 08/21/88

Subject: CLAIM MAINTENANCE FEE 1988 - 89

2 31 18

1,500.00

Applicant:

BOB RICKS
BOX 291
MAYEK AZ 85333

CR 1501
500 812-7320

Remitter:

Assignor:

LEASE MANAGEMENT DATA NEW UPDATE PAYMENT

| ORIGINAL SERIAL NO. | ASG. | TYPE | ST. | CTY. | FUND SYMBOL | | | ACRES/UNITS | RATE |
|---------------------|------|------|-----|------|-------------|--|--|-------------|------|
| AND LOGS, ET AL | | | | | | | | | |

| AMOUNT | ANV. DATE | EXP. DATE | BILL CYC. | S/C | DISTRICT | NEXT BILL | MISC. DATA | U of M | ACTUAL UNITS |
|--------|-----------|-----------|-----------|-----|----------|-----------|------------|--------|--------------|
| | | | | | | | | | |

| ASSIGNMENT SERIAL NO. | ASG. | TYPE | ST. | CTY. | FUND SYMBOL | | | ACRES/UNITS | RATE |
|-----------------------|------|------|-----|------|-------------|--|--|-------------|------|
| | | | | | | | | | |

| AMOUNT | ANV. DATE | EXP. DATE | BILL CYC. | S/C | DISTRICT | NEXT BILL | MISC. DATA | U of M | ACTUAL UNITS |
|--------|-----------|-----------|-----------|-----|----------|-----------|------------|--------|--------------|
| | | | | | | | | | |

APPLY REMITTANCE

| ACTION | FUND SYMBOL | CTY. | AMOUNT |
|------------|-------------|------|--------|
| FILING FEE | | | |
| RENTAL | | | |
| UNEARNED | | | |
| REFUND | | | |
| TOTAL | | | |
| AMOUNT DUE | | | |

Remarks:

BY: _____ DATE: _____

Lease in Escrow?
 KGS? Of Interest?
 Auto Escalates? Operating Rights?
 Auto Renew? Operator
 Bond Filed?

| FOR MMS USE ONLY | | |
|------------------|--|---------------|
| BILLEE | | FOREST REFUGE |
| NUMBER | | |
| OCS SECTION | | |
| CODE | | |

MINING PROPERTIES
MINING EQUIPMENT

28666 - 44863
☐ 587 -
86518 - 44959
203192
PHONE 520/632-7320

Rex Ricks

RICKS BROTHERS ENTERPRISES, INC.
P.O. BOX 351
MAYER, ARIZONA 86333

RECEIVED
BUREAU OF
LAND MANAGEMENT
Aug 27 9 44 AM 1997
ARIZONA
STATE OFFICE
PHOENIX, ARIZONA

August 25, 1997

Bureau Of Land Management
State Office
222 North Central Ave.
Phoenix, Az. 85004-2203

Enclosed are Maintenance Fee Payment forms for claims owned or leased by Rex Ricks . They have been recorded in the Yavapai County Recorders Office.

Book 358 Pages 914-916
Rainbow Copper Claim Group-10 claims
Mary Copper Claim Group-10 claims
Deeprock Claim Group-22 claims 42 claims

Book 3458 Pages 919-920
Payoff Claim Group-12 claims
Hillside Claim -1 claim
Rover Claim Group-10 claims 23 claims

Book 3458 Pages 917-918
Silver Cord Claim Group-8 claims
8 claims
73 claims

Attached Check No. 1320 \$ 7300.00

VERIFIED
[Signature]

ENTERED IN COMPUTER
8/26/1997 *[Signature]*

[Handwritten mark]

INDEXED &
MICROFILMED



OFFICIAL RECORDS OF
YAVAPAI COUNTY
PATSY C. JENNEY-COLON
REQUEST OF:

REX RICKS
DATE: 08/12/97 TIME: 14:00
FEE: 5.00 SC: 4.00 FT: 1.00
BOOK 3458 PAGE 919 PAGES: 002

| | |
|-----|-----|
| BK | FEE |
| | \$ |
| MAP | \$4 |
| PCL | \$5 |
| | \$1 |
| \$ | 10 |

(STATE OF ARIZONA, County of Yavapai) SS .

CERTIFICATION OF PAYMENT OF MAINTAINENCE FEE
IN LIEU OF AFFDAVIT OF ANNUAL ASSESSMENT WORK

Rex Ricks , being first duly sworn, deposes and says that:

1. He is the owner or Lessee of the following Groups of unpatented mining claims situated in Yavapai, County, and recorded in the Recorders Office of Said County and with The State Bureau Of Land Management.

SEE ATTACHED CLAIM LISTS
All claims Are Contiguous

2. The owners have paid a fee of \$100.00 per claim for the assessment year beginning September 1, 1997 and ending August 31, 1998. However, development work will continue during the assessment year.

3. The name and address of the owner or lessee of the claims is:
Rex Ricks, Box 351, Mayer, Az. 86333, Ph. 632 7320

4. These claims are claimed and held by the owners for the valuable minerals contained therein, and the owners intend to continue development of the claims.

DATED this 11th day of August, 1997

Rex Ricks

The foregoing instrument was acknowledged before me this 12 day of August, 1997 by

Rex Ricks

Danyel Matheria
Notary Public

My commission expires: My Commission Expires Oct. 12, 1999

ARIZONA
STATE OFFICE
PHOENIX, ARIZONA

SEAL

AUG 27 9 44 AM '97

RECEIVED
BUREAU OF
LAND MANAGEMENT

BOOK 3458 PAGE 919

ATTACHMENT A

| Name of Claim | BLM Serial Number | Yavapai County | |
|-----------------|-------------------|----------------|---------|
| | AMC No. | Book | Page |
| Azure Blue | 28667✓ | 182 | 457 |
| Copper Ridge | 28671✓ | 182 | 458 |
| Lucky Three | 28672✓ | 183 | 117 |
| Treasure | 28668✓ | 183 | 118 |
| Bonanza | 28669✓ | 203 | 243 |
| Copper Moon | 28674✓ | 204 | 407 |
| Jump Off | 28666✓✓ | 204 | 408 |
| Payoff | 28675✓ | 204 | 409 |
| Red Copper | 28673✓ | 204 | 410 |
| Surprise | 28670✓ | 204 | 411 |
| D. & D. | 28676✓ | 208 | 142 |
| Winner | 28677✓ | 209 | 16 |
| Hillside | 68587✓ | 517 | 590 |
| Rover Nos. 1-10 | 68588-68597✓ | 449 | 359-368 |

These claims are located in:
 Sec. 6-7-18, T. 12 N., R. 2 E.
 Agua Fria Mining District

23

ARIZONA
 STATE OFFICE
 PHOENIX, ARIZONA

RECEIVED
 BUREAU OF
 LAND MANAGEMENT
 AUG 27 9 44 AM '97

35
 7300

BOOK 3458 PAGE 920

ENTERED IN COMPUTER

INDEXED &
MICROFILMED



OFFICIAL RECORDS OF
YAVAPAI COUNTY
PATSY C. JENNEY-COLON
REQUEST OF:

REX RICKS
DATE: 08/12/97 TIME: 14:00
FEE: 5.00 SC: 4.00 PT: 1.00
BOOK 3458 PAGE 917 PAGES: 002

| | |
|-----|-----|
| BK | FEE |
| MAP | SS |
| PCL | SS |
| S | 10 |

(STATE OF ARIZONA, County Of Yavapai) SS

CERTIFICATION OF PAYMENT OF MAINTAINENCE FEE
IN LIEU OF AFFADAVIT OF ANNUAL ASSESSMENT WORK

Rex Ricks, being first duly sworn, deposes and says that:

1. He is one of the owners of the Silver Cord Group of unpatented mining claims situated in Yavapai, County, and recorded in the Recorders Office Of Said County and with the State Bureau Of Land Management.

SEE ATTACHED CLAIM LIST

2. The owners have paid a rental fee of \$100.00 per claim for the assessment year beginning september 1, 1997 and ending August 31, ±998. However, development work will continue during the assessment year.

3. The names and addresses of the owners of these claims are:
Jean Hammans, 7203 Gracefield, Dallas, Tx. 75248, Ph. 214 248 3772
James Shipman, 905 Prestwick, Richardson, Tx. 75080, 214 437 9262
Rex Ricks, Box 351, Mayer, Az. 86333

4. These claims are held and claimed by the owners for the valuable minerals contained therein, and the owners intend to continue development of the claims.

DATED this 12 day of August, 1997

Rex Ricks

The foregoing instrument was acknowledged before me this 12 day of August, 1997 by

REX RICKS.

Janya Matheru
Notary Public

My commission expires: ~~My Commission Expires Oct. 12, 1999~~

SEAL

ARIZONA
STATE OFFICE
PHOENIX, ARIZONA

AUG 27 9 44 AM '97

RECEIVED
BUREAU OF
LAND MANAGEMENT

BOOK 3458 PAGE 917

ATTACHMENT A

| Name of Claim | Book | Page | Serial Number |
|---------------|------|---------|---------------|
| Sonora | 19 | 241-242 | 86518 - |
| Homestead | 92 | 365 | 86519 |
| Silver Tip | 91 | 335 | 86520 |
| Cutter | 37 | 498 | 86521 |
| Gold Crown | 124 | 30 | 86522 |
| Silver Crown | 124 | 31 | 86523 |
| American Flag | 18 | 627-628 | 86524 |
| New State | 91 | 654 | 86525 |

The above listed mining claims are located in Sec. 36, T. 11 N., R. 1 E. in the Black Canyon Mining Distruct.

8

ARIZONA
STATE OFFICE
PHOENIX, ARIZONA

Aug 27 9 44 AM '97

RECEIVED
BUREAU OF
LAND MANAGEMENT

ENTERED IN COMPUTER

BOOK 3458 PAGE 918

X

REX RICKS
BOX 351
MAYER AZ
86333

INDEXED &
MICROFILMED



OFFICIAL RECORDS OF
YAVAPAI COUNTY
TSY C. JENNEY-COLON
REQUEST OF:

REX RICKS
DATE: 08/12/97 TIME: 14:00
FEE: 5.00 SD: 4.00 PT: 1.00
BOOK 3458 PAGE 914 PAGES: 003

| | |
|------|-----|
| BK | FEE |
| | \$5 |
| MAP | \$4 |
| FCL | \$5 |
| | \$1 |
| \$10 | |

(STATE OF ARIZONA, County of Yavapai) SS .

CERTIFICATION OF PAYMENT OF MAINTAINENCE FEE
IN LIEU OF AFFADAVIT OF ANNUAL ASSESSMENT WORK

Rex Ricks , being first duly sworn, deposes and says that:

1. He is the owner or Lessee of the following Groups of unpatented mining claims situated in Yavapai, County, and recorded in the Recorders Office of Said County and with The State Bureau Of Land Management.

SEE ATTACHED CLAIM LISTS
All claims Are Contiguous

2. The owners have paid a fee of \$100.00 per claim for the assessment year beginning September 1, 1997 and ending August 31, 1998. However, development work will continue during the assessment year.

3. The name and address of the owner or lessee of the claims is:
Rex Ricks, Box 351, Mayer, Az. 86333, Ph. 632 7320

4. These claims are claimed and held by the owners for the valuable minerals contained therein, and the owners intend to continue development of the claims.

DATED this 11th day of August, 1997

Rex Ricks

The foregoing instrument was acknowledged before me this
12 day of Aug, 1997 by

Rex Ricks

Janya Mather
Notary Public

My commission expires: My Commission Expires Oct. 31, 1999

SEAL

ARIZONA
STATE OFFICE
PHOENIX, ARIZONA

AUG 27 9 45 AM '97

RECEIVED
BUREAU OF
LAND MANAGEMENT

BOOK 3458 PAGE 914

10 UNPATENTED LODE CLAIMS
YAVAPAI COUNTY, ARIZONA

Sec. 8-9, T. 12 N., R. 1 E.
BigBug Mining Dist.

| CLAIM NAME | BLM # | YAVAPAI CTY | | LOCATION |
|----------------------|-------|-------------|------|----------|
| | A MC | BOOK | PAGE | DATE |
| RAINBOW COPPER #1 | 44863 | 101 | 544 | 07/01/57 |
| RAINBOW COPPER #2 | 44864 | 101 | 545 | 07/01/57 |
| RAINBOW COPPER #3 | 44865 | 101 | 546 | 07/01/57 |
| RAINBOW COPPER #4 | 44866 | 101 | 547 | 07/01/57 |
| RAINBOW COPPER #5 | 44867 | 101 | 548 | 07/01/57 |
| RAINBOW COPPER #6 | 44868 | 101 | 549 | 07/01/57 |
| RAINBOW COPPER NO 7 | 44869 | 708 | 292 | 11/03/71 |
| RAINBOW COPPER NO 8 | 44870 | 708 | 293 | 11/03/71 |
| RAINBOW COPPER NO 9 | 44871 | 743 | 929 | 05/08/72 |
| RAINBOW COPPER NO 10 | 44872 | 743 | 930 | 05/08/72 |

SCHEDULE A

10 UNPATENTED LODE CLAIMS
YAVAPAI COUNTY, ARIZONA

Sec. 8-9, T. 12 N., R. 1 E.
Bigbug Mining Dist.

| CLAIM NAME | BLM # | YAVAPAI CTY | | LOCATION |
|----------------------|-------|-------------|------|----------|
| | A MC | BOOK | PAGE | DATE |
| MARY COPPER AMENDED | 44959 | 132 | 490 | 02/14/29 |
| MARY COOPER EXT NO 1 | 44960 | 136 | 359 | 09/08/31 |
| MARY COOPER EXT NO 2 | 44961 | 136 | 360 | 09/08/31 |
| MARY COOPER EXT NO 3 | 44962 | 136 | 361 | 09/08/31 |
| MARY COOPER EXT NO 4 | 44963 | 136 | 362 | 09/08/31 |
| MARY COOPER EXT NO 5 | 44964 | 136 | 363 | 09/08/31 |
| MARY COPPER #7 | 44965 | 905 | 863 | 04/06/74 |
| MARY COPPER #8 | 44966 | 905 | 864 | 04/06/74 |
| MARY COPPER #9 | 44967 | 905 | 865 | 04/06/74 |
| MARY COPPER #10 | 44968 | 905 | 866 | 04/06/74 |

20

ARIZONA
STATE OFFICE
PHOENIX, ARIZONA

AUG 27 9 45 AM '97

RECEIVED
BUREAU OF
LAND MANAGEMENT

BOOK 3458 PAGE 915

X

DEEP ROCK CLAIMS

22 UNPATENTED LODGE CLAIMS
YAVAPAI COUNTY, ARIZONA

Sec. 17, T. 12 N., R. 1 E.
Bigbug Mining Dist.

| CLAIM NAME | BLM # A MC | YAVAPAI CTY BOOK | PAGE | LOCATION DATE |
|----------------|---------------|---------------------|------|------------------|
| DEEP ROCK #1 | 203192 | 1558 | 54 | 07/25/83 |
| DEEP ROCK #5 | 203193 | 1558 | 53 | 07/25/83 |
| DEEP ROCK #6 | 203194 | 1558 | 53 | 07/25/83 |
| DEEP ROCK NO 7 | 203195 | 1558 | 52 | 07/25/83 |
| DEEP ROCK #8 | 203196 | 1558 | 52 | 07/25/83 |
| DEEP ROCK #9 | 224711 | 1646 | 543 | 05/11/84 |
| DEEP ROCK #12 | 203198 | 1558 | 51 | 07/25/83 |
| DEEP ROCK #13 | 203199 | 1558 | 51 | 07/25/83 |
| DEEP ROCK #14 | 203200 | 1558 | 51 | 07/25/83 |
| DEEP ROCK #15 | 203201 | 1558 | 58 | 07/25/83 |
| DEEP ROCK #16 | 203202 | 1558 | 58 | 07/25/83 |
| DEEP ROCK #17 | 224712 | 1646 | 541 | 05/11/84 |
| DEEP ROCK #19 | 203204 | 1558 | 49 | 07/29/83 |
| DEEP ROCK #20 | 203205 | 1558 | 59 | 07/29/83 |
| DEEP ROCK #21 | 203206 | 1558 | 59 | 07/29/83 |
| DEEP ROCK #22 | 203207 | 1558 | 50 | 07/29/83 |
| DEEP ROCK #23 | 203208 | 1558 | 50 | 07/29/83 |
| DEEP ROCK #24 | 224713 | 1646 | 539 | 05/11/84 |
| DEEP ROCK #25 | 203210 | 1558 | 50 | 07/29/83 |
| DEEP ROCK #26 | 203211 | 1558 | 50 | 07/29/83 |
| DEEP ROCK #27 | 203212 | 1558 | 51 | 07/29/83 |
| DEEP ROCK #28 | 203213 | 1558 | 51 | 07/29/83 |

22

ARIZONA
STATE OFFICE
PHOENIX, ARIZONA

Aug 27 9 45 AM '97

RECEIVED
BUREAU OF
LAND MANAGEMENT

ENTERED IN COMPUTER BOOK 3458 PAGE 916

UNITED STATES
DEPARTMENT OF THE INTERIOR
BUREAU OF LAND MANAGEMENT

RECEIPT AND ACCOUNTING ADVICE,

NO. 2372731

SM/AZ 08/28/97

Subject: CLAIM MAINTENANCE FEE 1998 - 73

2 2 13 7,300.00

Applicant:

REX RICKS
P.O. BOX 351
MAYER, AZ 86333

CK 1320

Remitter: 520-632-7320

Assignor:

| LEASE MANAGEMENT DATA | | | | | | | | | | |
|---|-----------|-----------|-----------|------|-------------|-----------|------------|-------------|--------------|--|
| <input type="checkbox"/> NEW <input type="checkbox"/> UPDATE <input type="checkbox"/> PAYMENT | | | | | | | | | | |
| ORIGINAL SERIAL NO. | ASG. | TYPE | ST. | CTY. | FUND SYMBOL | | | ACRES/UNITS | RATE | |
| APC 22667, ET AL | | | | | | | | | | |
| AMOUNT | ANV. DATE | EXP. DATE | BILL CYC. | S/C | DISTRICT | NEXT BILL | MISC. DATA | U of M | ACTUAL UNITS | |
| | | | | | | | | | | |
| ASSIGNMENT SERIAL NO. | ASG. | TYPE | ST. | CTY. | FUND SYMBOL | | | ACRES/UNITS | RATE | |
| | | | | | | | | | | |
| AMOUNT | ANV. DATE | EXP. DATE | BILL CYC. | S/C | DISTRICT | NEXT BILL | MISC. DATA | U of M | ACTUAL UNITS | |
| | | | | | | | | | | |

| APPLY REMITTANCE | | | |
|------------------|-------------|------|--------|
| ACTION | FUND SYMBOL | CTY. | AMOUNT |
| FILING FEE | | | |
| RENTAL | | | |
| UNEARNED | | | |
| REFUND | | | |
| TOTAL | | | |
| AMOUNT DUE | | | |

Remarks:

BY: _____ DATE: _____

Lease in Escrow?
 KGS?
 Auto Escalates?
 Auto Renew?

Of Interest?
 Operating Rights?
 Operator
 Bond Filed?

FOR MMS USE ONLY

| | | |
|-------------|--|---------------|
| BILLEE | | FOREST REFUGE |
| NUMBER | | |
| OCS SECTION | | |
| CODE | | |



44863
203192
224707
330088
SR

August 15, 1996

USDOI Arizona State Office
BUREAU OF LAND MANAGEMENT
3707 N. 7th Street
Phoenix, AZ 85014

Dear Sirs:

Enclosed for recordation in your files are AFFIDAVIT OF NOTICE OF MAINTENANCE FEE PAYMENT forms for the year of September 1, 1996 through September 1, 1997.

Listed below are the groups of claims and the amounts of their respective checks for maintenance fees which are also enclosed (see individual forms for BLM numbers).

| | |
|------------------------|-------------|
| Maricopa Project Group | \$9,300.00 |
| Pentland Group | \$4,700.00 |
| Copper Mountain Group | \$12,600.00 |

In the event this amount is in error, please deduct any additional monies owed from our declining deposit account #A1008. After recordation, please return these documents to:

Joy K. Moseley, Senior Landman
American Copper & Nickel Company, Inc.
11728 Highway 93
Boulder, CO 80303
ID #13-6144215

Thank you for your co-operation and assistance with these filings.

Sincerely,

AMERICAN COPPER & NICKEL COMPANY, INC.

Joy K. Moseley-Senior Landman

xc: P. Rush
D. Oliver

RECEIVED
BUREAU OF
LAND MANAGEMENT
Aug 19 10 46 AM '96
ARIZONA
STATE OFFICE
PHOENIX, ARIZONA

9/20/96 SR
ENTERED IN COMPUTER
SR

AMERICAN COPPER & NICKEL COMPANY, INC.

11728 HIGHWAY 93, BOULDER, CO 80303 • (303)499-8781 FACSIMILE: (303)499-8984

SCHEDULE A

PENTLAND PROJECT

SECTIONS 8, 9, 16, 17, 20, T12N, R1E
YAVAPAI COUNTY, ARIZONA

| CLAIM NAME | BLM # A MC | YAVAPAI CTY BOOK | LOCATION PAGE | DATE | OWNER |
|----------------------|---------------|---------------------|------------------|----------|-------------|
| DEEP ROCK #1 | 203192 | 1558 | 54 | 07/25/83 | RICKS |
| DEEP ROCK #5 | 203193 | 1558 | 53 | 07/25/83 | RICKS |
| DEEP ROCK #6 | 203194 | 1558 | 53 | 07/25/83 | RICKS |
| DEEP ROCK NO 7 | 203195 | 1558 | 52 | 07/25/83 | RICKS |
| DEEP ROCK #8 | 203196 | 1558 | 52 | 07/25/83 | RICKS |
| DEEP ROCK #9 | 224711 | 1646 | 543 | 05/11/84 | RICKS |
| DEEP ROCK #12 | 203198 | 1558 | 51 | 07/25/83 | RICKS |
| DEEP ROCK #13 | 203199 | 1558 | 51 | 07/25/83 | RICKS |
| DEEP ROCK #14 | 203200 | 1558 | 51 | 07/25/83 | RICKS |
| DEEP ROCK #15 | 203201 | 1558 | 58 | 07/25/83 | RICKS |
| DEEP ROCK #16 | 203202 | 1558 | 58 | 07/25/83 | RICKS |
| DEEP ROCK #17 | 224712 | 1646 | 541 | 05/11/84 | RICKS |
| DEEP ROCK #19 | 203204 | 1558 | 49 | 07/29/83 | RICKS |
| DEEP ROCK #20 | 203205 | 1558 | 59 | 07/29/83 | RICKS |
| DEEP ROCK #21 | 203206 | 1558 | 59 | 07/29/83 | RICKS |
| DEEP ROCK #22 | 203207 | 1558 | 50 | 07/29/83 | RICKS |
| DEEP ROCK #23 | 203208 | 1558 | 50 | 07/29/83 | RICKS |
| DEEP ROCK #24 | 224713 | 1646 | 539 | 05/11/84 | RICKS |
| DEEP ROCK #25 | 203210 | 1558 | 50 | 07/29/83 | RICKS |
| DEEP ROCK #26 | 203211 | 1558 | 50 | 07/29/83 | RICKS |
| DEEP ROCK #27 | 203212 | 1558 | 51 | 07/29/83 | RICKS |
| DEEP ROCK #28 | 203213 | 1558 | 51 | 07/29/83 | RICKS |
| MARY COPPER AMENDED | 44959 | 132 | 490 | 02/14/29 | ROMAN/RICKS |
| MARY COOPER EXT NO 1 | 44960 | 136 | 359 | 09/08/31 | ROMAN/RICKS |
| MARY COOPER EXT NO 2 | 44961 | 136 | 360 | 09/08/31 | ROMAN/RICKS |
| MARY COOPER EXT NO 3 | 44962 | 136 | 361 | 09/08/31 | ROMAN/RICKS |
| MARY COOPER EXT NO 4 | 44963 | 136 | 362 | 09/08/31 | ROMAN/RICKS |
| MARY COOPER EXT NO 5 | 44964 | 136 | 363 | 09/08/31 | ROMAN/RICKS |
| MARY COPPER #7 | 44965 | 905 | 863 | 04/06/74 | ROMAN/RICKS |
| MARY COPPER #8 | 44966 | 905 | 864 | 04/06/74 | ROMAN/RICKS |
| MARY COPPER #9 | 44967 | 905 | 865 | 04/06/74 | ROMAN/RICKS |
| MARY COPPER #10 | 44968 | 905 | 866 | 04/06/74 | ROMAN/RICKS |
| RAINBOW COPPER #1 | 44863 | 101 | 544 | 07/01/57 | ROMAN/RICKS |
| RAINBOW COPPER #2 | 44864 | 101 | 545 | 07/01/57 | ROMAN/RICKS |
| RAINBOW COPPER #3 | 44865 | 101 | 546 | 07/01/57 | ROMAN/RICKS |
| RAINBOW COPPER #4 | 44866 | 101 | 547 | 07/01/57 | ROMAN/RICKS |
| RAINBOW COPPER #5 | 44867 | 101 | 548 | 07/01/57 | ROMAN/RICKS |
| RAINBOW COPPER #6 | 44868 | 101 | 549 | 07/01/57 | ROMAN/RICKS |
| RAINBOW COPPER NO 7 | 44869 | 708 | 292 | 11/03/71 | ROMAN/RICKS |
| RAINBOW COPPER NO 8 | 44870 | 708 | 293 | 11/03/71 | ROMAN/RICKS |
| RAINBOW COPPER NO 9 | 44871 | 743 | 929 | 05/08/72 | ROMAN/RICKS |
| RAINBOW COPPER NO 10 | 44872 | 743 | 930 | 05/08/72 | ROMAN/RICKS |
| PENTLAND 1 | 330088 | 2794 | 643 | 02/15/94 | ACNC |
| PENTLAND 2 | 330089 | 2794 | 637 | 02/15/94 | ACNC |
| PENTLAND 3 | 330090 | 2794 | 640 | 02/15/94 | ACNC |
| PENTLAND 4 | 330091 | 2794 | 634 | 02/15/94 | ACNC |
| PENTLAND 5 | 330092 | 2794 | 631 | 02/15/94 | ACNC |

RECEIVED
 BUREAU OF
 LAND MANAGEMENT
 AUG 19 10 46 AM '96
 STATE OFFICE
 PHOENIX, ARIZONA

**AFFIDAVIT OF NOTICE OF MAINTENANCE FEE PAYMENT PURSUANT TO
THE OMNIBUS RECONCILIATION ACT OF AUGUST 10, 1993**

I, the undersigned, certify that a maintenance fee payment is made by American Copper & Nickel Company, Inc. for the Owners of the claims pursuant to the Act of August 10, 1993 in the amount of \$100 per claim for the following unpatented lode mining claims:

NAME OF CLAIMS

Pentland Group claims

BLM RECORDING NO.

See attached Schedule A

OWNERS OF CLAIMS

See attached Schedule A

COUNTY RECORDATION

See attached Schedule A

ASSESSMENT YEAR

September 1, 1996 through September 1, 1997

A total sum of \$4,700.00 is enclosed for the 5 Pentland claims, 22 Deep Rock claims, the 10 Mary Copper and 10 Rainbow Copper claims which comprise the Pentland group of unpatented lode mining claims. These claims are located in Yavapai County, in the State of Arizona as listed on the attached Schedule A.

Joy K. Moseley

Joy K. Moseley, Senior Landman
American Copper & Nickel Company, Inc.
11728 Highway 93
Boulder, CO 80303

Subscribed and sworn to before me this 15th day of August, 1996.

John M. Knox

Notary Public in and for the State of Colorado
My Commission Expires: 11-10-98

COUNTY RECORDATION

BLM RECORDATION



RECEIVED
BUREAU OF
LAND MANAGEMENT
AUG 19 10 46 AM '96
ALBUQUERQUE
STATE OFFICE
PHOENIX, ARIZONA

UNITED STATES
DEPARTMENT OF THE INTERIOR
BUREAU OF LAND MANAGEMENT

RECEIPT AND ACCOUNTING ADVICE

NO. **2228404**

04

TC/AZ 08/20/96

Subject: CLAIM MAINTENANCE FEE 1997 (47) 2 5 13 4,700.00

Applicant:
AMERICAN COPPER & NICKEL CO
11728 HWY 93
BOULDER CO 80303

SAME AS CK 0114378

Remitter:

Assignor:

| LEASE MANAGEMENT DATA | | | | | | | | | | |
|---|-----------|-----------|-----------|------|-------------|-----------|------------|-------------|--------------|--|
| <input type="checkbox"/> NEW <input type="checkbox"/> UPDATE <input type="checkbox"/> PAYMENT | | | | | | | | | | |
| ORIGINAL SERIAL NO. | ASG. | TYPE | ST. | CTY. | FUND SYMBOL | | | ACRES/UNITS | RATE | |
| AMC 203192, ET AL | | | | | | | | | | |
| AMOUNT | ANV. DATE | EXP. DATE | BILL CYC. | S/C | DISTRICT | NEXT BILL | MISC. DATA | U of M | ACTUAL UNITS | |
| | | | | | | | | | | |
| ASSIGNMENT SERIAL NO. | ASG. | TYPE | ST. | CTY. | FUND SYMBOL | | | ACRES/UNITS | RATE | |
| | | | | | | | | | | |
| AMOUNT | ANV. DATE | EXP. DATE | BILL CYC. | S/C | DISTRICT | NEXT BILL | MISC. DATA | U of M | ACTUAL UNITS | |
| | | | | | | | | | | |

| APPLY REMITTANCE | | | |
|------------------|-------------|------|--------|
| ACTION | FUND SYMBOL | CTY. | AMOUNT |
| FILING FEE | | | |
| RENTAL | | | |
| UNEARNED | | | |
| REFUND | | | |
| TOTAL | | | |
| AMOUNT DUE | | | |

Remarks:
 AMC 203192-196 ✓
 203198-202 ✓
 203204-208 ✓
 203210-213 ✓
 224711-713 ✓
 44959-968 ✓
 44863-872 ✓
 330088-092 ✓ *SP*

BY: _____ DATE: _____

Lease in Escrow?
 KGS? Of Interest?
 Auto Escalates? Operating Rights?
 Auto Renew? Operator
 Bond Filed?

FOR MMS USE ONLY

| | |
|-------------|---------------|
| BILLEE | FOREST REFUGE |
| NUMBER | |
| OCS SECTION | |
| CODE | |

TOTAL 47

330088, 203192, 224707, 203192

AFFIDAVIT OF NOTICE OF MAINTENANCE FEE PAYMENT PURSUANT TO THE OMNIBUS RECONCILIATION ACT OF AUGUST 10, 1993

44959, 44863

I, the undersigned, certify that a maintenance fee payment is made by American Copper & Nickel Company, Inc. for the Owners of the claims pursuant to the Act of August 10, 1993 in the amount of \$100 per claim for the following unpatented lode mining claims:

NAME OF CLAIMS

BLM RECORDING NO.

Pentland Group claims

See attached Schedule A

OWNERS OF CLAIMS

COUNTY RECORDATION

See attached Schedule A

See attached Schedule A

ASSESSMENT YEAR

September 1, 1995 through September 1, 1996

A total sum of \$4,700.00 is enclosed for the 5 Pentland claims, 22 Deep Rock claims, the 10 Mary Copper and 10 Rainbow Copper claims which comprise the Pentland group of unpatented lode mining claims. These claims are located in Yavapai County, in the State of Arizona as listed on the attached Schedule A.

Joy K. Moseley
Joy K. Moseley, Senior Landman
American Copper & Nickel Company, Inc.

RECEIVED
BLM AZ STATE OFFICE
Aug 21 '95
9:00 A.M.
PHOENIX, ARIZONA

Subscribed and sworn to before me this 18th day of August, 1995.

Delores B. Martinez
Notary Public in and for the State of Colorado
My Commission Expires: August 18, 1996

COUNTY RECORDATION

BLM RECORDATION

ENTERED IN COMPUTER
96 maintenance fee
E.S. 8-10-96
J.B.

**SCHEDULE A
UNPATENTED CLAIMS**

9:00 A.M.
PHOENIX, ARIZONA

Aug 21 '95

RECEIVED
91 M. AZ STATE OFFICE

OWNER: AMERICAN COPPER & NICKEL CO
4860 ROBB STREET
WHEAT RIDGE, CO 80033

| CLAIM NAME | BLM # | COUNTY B&P | LOCATION DATE | SECTION | TWNSP | RNG | OWNER(S) NAME(S) |
|------------|--------|------------|---------------|---------|-------|-----|------------------|
| PENTLAND 1 | 330088 | 2794 : 643 | 02/15/94 | NE 20 | 12 N | 1E | ACNC |
| | | | | NW 20 | 12 N | 1E | |
| PENTLAND 2 | 330089 | 2794 : 637 | 02/15/94 | NE 20 | 12 N | 1E | ACNC |
| PENTLAND 3 | 330090 | 2794 : 640 | 02/15/94 | NE 20 | 12 N | 1E | ACNC |
| | | | | NW 20 | 12 N | 1E | |
| | | | | SW 20 | 12 N | 1E | |
| PENTLAND 4 | 330091 | 2794 : 634 | 02/15/94 | NE 20 | 12 N | 1E | ACNC |
| | | | | SW 20 | 12 N | 1E | |
| | | | | SE 20 | 12 N | 1E | |
| PENTLAND 5 | 330092 | 2794 : 631 | 02/15/94 | SW 20 | 12 N | 1E | ACNC |
| | | | | SE 20 | 12 N | 1E | ACNC |

OWNER: REX RICKS
PO BOX 351
MAYER, AZ 86333

*Supp's letter
not sent. E. Stob
1-10-96*

| CLAIM NAME | BLM # | COUNTY B&P | LOCATION DATE | SECTION | TWNSP | RNG | OWNER(S) NAME(S) |
|----------------|--------|------------|---------------|---------|-------|-----|------------------|
| DEEP ROCK #1 | 203192 | 1558 : 54 | 07/25/83 | NE 17 | 12 N | 1E | RICKS |
| DEEP ROCK #5 | 203193 | 1558 : 53 | 07/25/83 | SE 08 | 12 N | 1E | RICKS |
| | | | | NE 17 | 12 N | 1E | |
| DEEP ROCK #6 | 203194 | 1558 : 53 | 07/25/83 | SE 08 | 12 N | 1E | RICKS |
| | | | | NE 17 | 12 N | 1E | |
| DEEP ROCK NO 7 | 203195 | 1558 : 52 | 07/25/83 | SE 08 | 12 N | 1E | RICKS |
| | | | | NE 17 | 12 N | 1E | |
| DEEP ROCK #8 | 203196 | 1558 : 52 | 07/25/83 | NE 17 | 12 N | 1E | RICKS |
| | | | | SE 17 | 12 N | 1E | |
| DEEP ROCK #9 | 224711 | 1646 : 543 | 05/11/84 | SW 16 | 12 N | 1E | RICKS |
| | | | | NW 16 | 12 N | 1E | |
| | | | | NE 17 | 12 N | 1E | |
| | | | | SE 17 | 12 N | 1E | |
| DEEP ROCK #12 | 203198 | 1558 : 51 | 07/25/83 | NE 17 | 12 N | 1E | RICKS |
| | | | | SE 17 | 12 N | 1E | |
| DEEP ROCK #13 | 203199 | 1558 : 51 | 07/25/83 | NE 17 | 12 N | 1E | RICKS |
| DEEP ROCK #14 | 203200 | 1558 : 51 | 07/25/83 | NE 17 | 12 N | 1E | RICKS |
| DEEP ROCK #15 | 203201 | 1558 : 58 | 07/25/83 | SE 17 | 12 N | 1E | RICKS |
| DEEP ROCK #16 | 203202 | 1558 : 58 | 07/25/83 | SE 17 | 12 N | 1E | RICKS |
| DEEP ROCK #17 | 224712 | 1646 : 541 | 05/11/84 | SW 16 | 12 N | 1E | RICKS |
| | | | | SE 17 | 12 N | 1E | |
| DEEP ROCK #19 | 203204 | 1558 : 49 | 07/29/83 | NE 17 | 12 N | 1E | RICKS |
| | | | | SE 17 | 12 N | 1E | |
| DEEP ROCK #20 | 203205 | 1558 : 59 | 07/29/83 | NE 17 | 12 N | 1E | RICKS |
| | | | | SE 17 | 12 N | 1E | |
| DEEP ROCK #21 | 203206 | 1558 : 59 | 07/29/83 | NE 17 | 12 N | 1E | RICKS |
| DEEP ROCK #22 | 203207 | 1558 : 50 | 07/29/83 | SE 17 | 12 N | 1E | RICKS |
| | | | | NE 20 | 12 N | 1E | |

(21) 8

| CLAIM NAME | BLM # | COUNTY B&P | LOCATION DATE | SECTION | TWNSP | RNG | OWNER(S) NAME(S) |
|---------------|--------|------------|---------------|---------|-------|-----|------------------|
| DEEP ROCK #23 | 203208 | 1558 : 50 | 07/29/83 | SE 17 | 12 N | 1E | RICKS |
| | | | | NE 20 | 12 N | 1E | |
| DEEP ROCK #24 | 224713 | 1646 : 539 | 05/11/84 | SW 16 | 12 N | 1E | RICKS |
| | | | | SE 17 | 12 N | 1E | |
| | | | | NW 21 | 12 N | 1E | |
| DEEP ROCK #25 | 203210 | 1558 : 50 | 07/29/83 | SW 16 | 12 N | 1E | RICKS |
| | | | | SE 17 | 12 N | 1E | |
| | | | | NE 20 | 12 N | 1E | |
| | | | | NW 21 | 12 N | 1E | |
| DEEP ROCK #26 | 203211 | 1558 : 50 | 07/29/83 | SE 17 | 12 N | 1E | RICKS |
| | | | | NE 20 | 12 N | 1E | |
| DEEP ROCK #27 | 203212 | 1558 : 51 | 07/29/83 | SE 17 | 12 N | 1E | RICKS |
| | | | | NE 20 | 12 N | 1E | |
| DEEP ROCK #28 | 203213 | A558 : 51 | 07/29/83 | SE 17 | 12 N | 1E | RICKS |
| | | | | SW 18 | 12 N | 1E | |

OWNERS: DARLA NICHOLAS
C/O RICKS BROS ENTERPRISES, INC.
PO BOX 351
MAYER, AZ 86333

RECEIVED
8:11 AM, AZ STATE OFFICE
Aug 21 '95
9:00 A.M.
PHOENIX, ARIZONA

| CLAIM NAME | BLM # | COUNTY B&P | LOCATION DATE | SECTION | TWNSP | RNG | OWNER(S) NAME(S) |
|----------------------|-------|------------|---------------|---------|-------|-----|------------------|
| MARY COPPER AMENDED | 44959 | 132 : 490 | 02/14/29 | SE 08 | 12 N | 1E | NICHOLAS |
| | | | | NE 08 | 12 N | 1E | |
| | | | | SW 09 | 12 N | 1E | |
| | | | | NW 09 | 12 N | 1E | |
| MARY COPPER EXT NO 1 | 44960 | 136 : 359 | 09/08/31 | NE 08 | 12 N | 1E | NICHOLAS |
| | | | | SE 08 | 12 N | 1E | |
| MARY COPPER EXT NO 2 | 44961 | 136 : 360 | 09/08/31 | SE 08 | 12 N | 1E | NICHOLAS |
| MARY COPPER EXT NO 3 | 44962 | 136 : 361 | 09/08/31 | SE 08 | 12 N | 1E | NICHOLAS |
| MARY COPPER EXT NO 4 | 44963 | 136 : 362 | 09/08/31 | SW 09 | 12 N | 1E | NICHOLAS |
| | | | | NE 17 | 12 N | 1E | |
| MARY COPPER EXT NO 5 | 44964 | 136 : 363 | 09/08/31 | SE 08 | 12 N | 1E | NICHOLAS |
| | | | | SW 09 | 12 N | 1E | |
| MARY COPPER #7 | 44965 | 905 : 863 | 04/16/74 | SE 08 | 12 N | 1E | NICHOLAS |
| | | | | SW 09 | 12 N | 1E | |
| | | | | NW 16 | 12 N | 1E | |
| | | | | NE 17 | 12 N | 1E | |
| MARY COPPER #8 | 44966 | 905 : 864 | 04/16/74 | SW 09 | 12 N | 1E | NICHOLAS |
| MARY COPPER #9 | 44967 | 905 : 865 | 04/16/74 | SW 09 | 12 N | 1E | NICHOLAS |
| MARY COPPER #10 | 44968 | 905 : 866 | 04/16/74 | SW 09 | 12 N | 1E | NICHOLAS |
| | | | | NW 16 | 12 N | 1E | |
| | | | | | | | |
| RAINBOW COPPER #1 | 44863 | 101 : 544 | 07/01/57 | SW 04 | 12 N | 1E | NICHOLAS |
| | | | | NW 09 | 12 N | 1E | |
| RAINBOW COPPER #2 | 44864 | 101 : 545 | 07/01/57 | SW 04 | 12 N | 1E | NICHOLAS |
| | | | | NW 09 | 12 N | 1E | |
| RAINBOW COPPER #3 | 44865 | 101 : 546 | 07/01/57 | NE 08 | 12 N | 1E | NICHOLAS |
| | | | | NW 09 | 12 N | 1E | |
| RAINBOW COPPER #4 | 44866 | 101 : 547 | 07/01/57 | NE 08 | 12 N | 1E | NICHOLAS |
| | | | | NW 09 | 12 N | 1E | |

2020

| CLAIM NAME | BLM # | COUNTY | B&P | LOCATION DATE | SECTION | TWNSHIP | RANG | OWNER(S) NAME(S) |
|----------------------|-------|--------|-----|---------------|---------|---------|------|------------------|
| RAINBOW COPPER #5 | 44867 | 101 | 548 | 07/01/57 | NW 09 | 12 N | 1E | NICHOLAS |
| RAINBOW COPPER #6 | 44868 | 101 | 549 | 07/01/57 | SW 04 | 12 N | 1E | NICHOLAS |
| | | | | | NW 09 | 12 N | 1E | |
| RAINBOW COPPER NO 7 | 44869 | 708 | 292 | 11/03/71 | SW 04 | 12 N | 1E | NICHOLAS |
| | | | | | SE 05 | 12 N | 1E | |
| | | | | | NE 08 | 12 N | 1E | |
| | | | | | NW 09 | 12 N | 1E | |
| RAINBOW COPPER NO 8 | 44870 | 708 | 293 | 11/03/71 | NE 08 | 12 N | 1E | NICHOLAS |
| RAINBOW COPPER NO 9 | 44871 | 743 | 929 | 05/08/72 | NE 08 | 12 N | 1E | NICHOLAS |
| RAINBOW COPPER NO 10 | 44872 | 743 | 930 | 05/08/72 | SE 05 | 12 N | 1E | NICHOLAS |
| | | | | | NE 08 | 12 N | 1E | |
| | | | | | | | | |
| | | | | | | | | |
| | | | | | | | | |

9:00 A.M.
PHOENIX, ARIZONA

AUG 21 '95

RECEIVED
BLM, AZ STATE OFFICE

62

AMERICAN COPPER & NICKEL COMPANY, INC.
USA Regional Headquarters
4860 Robb Street, Suite 201
Wheat Ridge, Colorado 80033
303-425-1230 FAX: 303-425-1314

August 19, 1995

USDOI Arizona State Office
BUREAU OF LAND MANAGEMENT
3707 N. 7th Street
Phoenix, AZ 85014

9:00 A.M.
PHOENIX, ARIZONA

AUG 21 '95

RECEIVED
BLM, AZ STATE OFFICE

Dear Sirs:

Enclosed for recordation in your files are AFFIDAVIT OF NOTICE OF MAINTENANCE FEE PAYMENT forms for the year of September 1, 1995 through September 1, 1996.

Listed below are the groups of claims and the amounts of their respective checks for maintenance fees which are also enclosed (see individual forms for BLM numbers).

| | |
|-----------------------|-------------|
| Kay M et al Group | \$9,300.00 |
| Pentland Group | \$4,700.00 |
| Copper Mountain Group | \$12,600.00 |

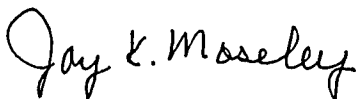
In the event this amount is in error, please deduct any additional monies owed from our declining deposit account #A1008. After recordation, please return these documents to:

Joy K. Moseley, Senior Landman
American Copper & Nickel Company, Inc.
4860 Robb Street, Suite 204
Wheat Ridge, CO 80033-2162
ID #13-6144215

Thank you for your co-operation and assistance with these filings.

Sincerely,

AMERICAN COPPER & NICKEL COMPANY, INC.



Joy K. Moseley
Senior Landman

xc: P. Rush
File

UNITED STATES
DEPARTMENT OF THE INTERIOR
BUREAU OF LAND MANAGEMENT

RECEIPT AND ACCOUNTING ADVICE

NO. 2147710 04

WG/AZ 08/21/95

Subject: CLAIM MAINTENANCE FEE 1996 (47) 2 32 13 4,700.00

Applicant:

AMERICAN COPPER & NICKEL CO.
4860 ROBB ST. STE. 201
WHEAT RIDGE CO 80033-2106

Remitter: SAME CK. # 011396289
303-425-1230

Assignor:

| LEASE MANAGEMENT DATA | | | | | | | | | |
|---|------|------|-----|------|-------------|--|--|-------------|------|
| <input type="checkbox"/> NEW <input type="checkbox"/> UPDATE <input type="checkbox"/> PAYMENT | | | | | | | | | |
| ORIGINAL SERIAL NO. | ASG. | TYPE | ST. | CTY. | FUND SYMBOL | | | ACRES/UNITS | RATE |
| AMC 330088, ET AL | | | | | | | | | |

| AMOUNT | ANV. DATE | EXP. DATE | BILL CYC. | S/C | DISTRICT | NEXT BILL | MISC. DATA | U of M | ACTUAL UNITS |
|--------|-----------|-----------|-----------|-----|----------|-----------|------------|--------|--------------|
| | | | | | | | | | |

| ASSIGNMENT SERIAL NO. | ASG. | TYPE | ST. | CTY. | FUND SYMBOL | | | ACRES/UNITS | RATE |
|-----------------------|------|------|-----|------|-------------|--|--|-------------|------|
| | | | | | | | | | |

| AMOUNT | ANV. DATE | EXP. DATE | BILL CYC. | S/C | DISTRICT | NEXT BILL | MISC. DATA | U of M | ACTUAL UNITS |
|--------|-----------|-----------|-----------|-----|----------|-----------|------------|--------|--------------|
| | | | | | | | | | |

| APPLY REMITTANCE | | | |
|------------------|------------|------|--------|
| ACTION | FUNDSYMBOL | CTY. | AMOUNT |
| FILING FEE | | | |
| RENTAL | | | |
| UNEARNED | | | |
| REFUND | | | |
| TOTAL | | | |
| AMOUNT DUE | | | |

Remarks: 330088-330092 5
203192-203196 5
224711-224713 3
203198-203202 5
203204-203208 5
203210-203213 4
44959-44968 10
44863-44872 10
47

BY: _____ DATE: _____

Lease in Escrow?
 KGS?
 Auto Escalates?
 Auto Renew?

Of Interest?
 Operating Rights?
 Operator
 Bond Filed?

FOR MMS USE ONLY

| | |
|-------------|---------------|
| BILLEE | FOREST REFUGE |
| NUMBER | |
| OCS SECTION | |
| CODE | |

10 UNPATENTED LODE CLAIMS
YAVAPAI COUNTY, ARIZONA

| CLAIM NAME | BLM # | YAVAPAI CTY | | LOCATION |
|----------------------|-------|-------------|------|----------|
| | A MC | BOOK | PAGE | DATE |
| RAINBOW COPPER #1 | 44863 | 101 | 544 | 07/01/57 |
| RAINBOW COPPER #2 | 44864 | 101 | 545 | 07/01/57 |
| RAINBOW COPPER #3 | 44865 | 101 | 546 | 07/01/57 |
| RAINBOW COPPER #4 | 44866 | 101 | 547 | 07/01/57 |
| RAINBOW COPPER #5 | 44867 | 101 | 548 | 07/01/57 |
| RAINBOW COPPER #6 | 44868 | 101 | 549 | 07/01/57 |
| RAINBOW COPPER NO 7 | 44869 | 708 | 292 | 11/03/71 |
| RAINBOW COPPER NO 8 | 44870 | 708 | 293 | 11/03/71 |
| RAINBOW COPPER NO 9 | 44871 | 743 | 929 | 05/08/72 |
| RAINBOW COPPER NO 10 | 44872 | 743 | 930 | 05/08/72 |

8-31-94 JAS
 ENTERED IN COMPUTER
 95 maintenance fee E. Stahl
 9-1-94

9:00 A.M.
PHOENIX, ARIZONA

AUG 22 '94

RECEIVED
BLM AZ STATE OFFICE

AMERICAN COPPER & NICKEL COMPANY, INC.

USA Regional Headquarters
4860 Robb Street, Suite 201
Wheat Ridge, Colorado 80033
(303) 425-1230 FAX (303) 425-1314

August 19, 1994

USDOI Arizona State Office
BUREAU OF LAND MANAGEMENT
3707 N. 7th Street
Phoenix, AZ 85014

Dear Sirs:

Enclosed for recordation in your files are AFFIDAVIT OF NOTICE OF MAINTENANCE FEE PAYMENT forms for the year of September 1, 1994 through September 1, 1995.

Listed below are the groups of claims and the amounts of their respective checks for maintenance fees which are also enclosed (see individual forms for BLM numbers).

| | |
|----------------------------|------------|
| Pentland Claim Group | \$500.00 |
| Deep Rock Claim Group | \$2,200.00 |
| Mary Copper Claim Group | \$1,000.00 |
| Rainbow Copper Claim Group | \$1,000.00 |

In the event this amount is in error, please deduct any additional monies owed from our declining deposit account #A1008. After recordation, please return these documents to:

Joy K. Moseley, Senior Landman
American Copper & Nickel Company, Inc.
4860 Robb Street, Suite 201
Wheat Ridge, CO 80033
ID #13-6144215

Thank you for your co-operation and assistance with these filings.

Sincerely,

AMERICAN COPPER & NICKEL COMPANY, INC.

Joy K. Moseley

Joy K. Moseley
Senior Landman

JKM/mas

xc: P. Rush
File

9:00 A.M.
PHOENIX, ARIZONA

AUG 22 '94

RECEIVED
BLM, AZ STATE OFFICE

**AFFIDAVIT OF NOTICE OF MAINTENANCE FEE PAYMENT
PURSUANT TO THE ACT OF AUGUST 10, 1993**

I, the undersigned, certify that a maintenance fee payment is made by American Copper & Nickel Company, Inc. for the Owner of the claims pursuant to the Act of August 10, 1993 in the amount of \$100 per claim for the following unpatented lode mining claims:

NAME OF CLAIMS

Rainbow Copper Claims

BLM RECORDING NO.

See attached Schedule A

OWNER OF CLAIMS

Rex Ricks
Box 351
Mayer, AZ 86333

COUNTY RECORDATION

See attached Schedule A

ASSESSMENT YEAR

September 1, 1994 through September 1, 1995

A total sum of \$1,000.00 is enclosed for the 10 claims in the Rainbow Copper group of unpatented lode mining claims. These claims are located in Yavapai County, in the State of Arizona as listed on the attached Schedule A.

The fee in lieu of assessment work pursuant to CFR §3833.1-5 for the assessment year September 1, 1993 through September 1, 1994 was recorded with the BLM on August 26, 1993 and with Yavapai County in Book 2683 at page 973.

Joy K. Moseley
Joy K. Moseley, Senior Landman
American Copper & Nickel Company, Inc.
4860 Robb Street, Suite 201
Wheat Ridge, CO 80033

9:00 A.M.
PHOENIX, ARIZONA

AUG 22 1994

RECEIVED
BLM AZ STATE OFFICE

Subscribed and sworn to before me this 18th day of August, 1994.

Mary Ann Snyder
NOTARY
Notary Public in and for the State of Colorado
My Commission Expires: April 20, 1996
COUNTY RECORDATION

BLM RECORDATION

44863
SR

SCHEDULE A

| <u>CLAIM NAME</u> | <u>BLM #</u> | <u>COUNTY BOOK & PAGE</u> | <u>LOCATION DATE</u> | <u>OWNER</u> |
|----------------------|--------------|-------------------------------|----------------------|--------------|
| RAINBOW COPPER #1 | 44863 | 101 : 544 | 07/01/57 | RICKS |
| RAINBOW COPPER #2 | 44864 | 101 : 545 | 07/01/57 | RICKS |
| RAINBOW COPPER #3 | 44865 | 101 : 546 | 07/01/57 | RICKS |
| RAINBOW COPPER #4 | 44866 | 101 : 547 | 07/01/57 | RICKS |
| RAINBOW COPPER #5 | 44867 | 101 : 548 | 07/01/57 | RICKS |
| RAINBOW COPPER #6 | 44868 | 101 : 549 | 07/01/57 | RICKS |
| RAINBOW COPPER NO 7 | 44869 | 708 : 292 | 11/03/71 | RICKS |
| RAINBOW COPPER NO 8 | 44870 | 708 : 293 | 11/03/71 | RICKS |
| RAINBOW COPPER NO 9 | 44871 | 743 : 929 | 05/08/72 | RICKS |
| RAINBOW COPPER NO 10 | 44872 | 743 : 930 | 05/08/72 | RICKS |

93+94
ENTERED IN COMPUTER

SEP 27 1993 - *Shivas* *ck with*

RECEIVED
BLM AZ STATE OFFICE
PHOENIX, ARIZONA
Aug 26 10 07 AM '93

Receipt # 2044644

RUSH

u/c

**AFFIDAVIT OF NOTICE OF RENTAL PAYMENT
IN LIEU OF ANNUAL ASSESSMENT WORK
PURSUANT TO CFR §3833.1-5**

3
1
98

I, the undersigned, certify that a rental payment is made in lieu of assessment work on the claims pursuant to CFR §3833.1-5 in the amount of \$100 per claim per assessment year for the following unpatented lode mining claims:

NAME OF CLAIMS
Rainbow Copper Claim Group

BLM RECORDING NO.
See attached Schedule A

OWNER OF CLAIMS
Rex Ricks
Box 351
Mayer, AZ 86333

COUNTY RECORDATION
See attached Schedule A

ASSESSMENT YEAR
September 1, 1992 through September 1, 1993, AND
September 1, 1993 through September 1, 1994

A total sum of \$2,000.00 is enclosed for the 10 claims in the Rainbow Copper Claim Group. These claims are located in the County of Yavapai, in the State of Arizona as listed on the attached Schedule A.

Rex Ricks

Rex Ricks, Owner
Box 351
Mayer, AZ 86333

Subscribed and sworn to before me this 24th day of Aug., 1993.


Earleen D. Ambrose

Notary Public in and for the State of Arizona
My Commission Expires: July 31, 1995

COUNTY RECORDATION

BLM RECORDATION

SEAL



RECEIVED
BLM 47 STATE OFFICE
Aug 20 10 07 AM '93
PHOENIX, ARIZONA
INDEXED & MICROFILMED

44863
44959
244105
JR
epi

AFFADAVIT OF PERFORMANCE OF ANNUAL LABOR

STATE OF ARIZONA)
) SS
COUNTY OF YAVAPAI)

Rex Ricks, being duly sworn, deposes and says: that he is a citizen of the United States, more than eighteen (18) years of age and resides at Residence 3 mi. N. of Mayer, Yavapai Co., Az.

That he is personally acquainted with the following unpatented mining claims located in the Big Bug mining district, Yavapai County, Arizona, the name(s), book(s) and page(s) of recording in the Recorders Office of said county and the BLM serial numbers of which are as follows.

| Claim Name | Book | Pages | AMC NO. |
|----------------------|------|---------|---------------|
| Rainbow Copper 1-6 | 101 | 544-549 | 44863-44868 |
| Rainbow Copper 7-8 | 702 | 292-293 | 44869-44870 |
| Rainbow Copper 9-10 | 743 | 929-930 | 44871-44872 |
| Mary Copper Amended | 136 | 358 | 44959 |
| Mary Copper Ext. 1-5 | 136 | 359-363 | 44960-44961 |
| Mary Copper 7-10 | 905 | 863-866 | 44965-44968 |
| Golden Ann 1-15 | 1750 | 837-866 | 244105-244119 |

RECEIVED
BLM AZ STATE OFFICE
DEC 12 15 33 AM '91
PHOENIX, ARIZONA

That the notices of location of said claims are posted with the following Sections, Townships and Ranges: Sec. 4-5-8-9
T. 12 N., R. 1 E. G&SRB&M, Arizona.

That Ricks Brothers Enterprises, Inc. whose address is P.O. Box 351, Mayer, Az. 86333 is the owner of the Rainbow Copper claims and the Golden Ann claims.

That Darla Terrell Nicholas, whose address is 1726 Meadow Lark Dr., Prescott Valley, Az. 86301, is the owner of the Mary Copper claims.

That between the @ND day of September, 1990 and the 30th day of August, 1991 at least 3500.00 dollars worth of work and improvements were done and performed upon or for the benefit of each of the said claims, not including location work on said claims.

That said work and improvements consisted of: work on road, digging pits for water, placer mining using dredges, sluices, screens, loader, backhoe.

The work was performed by Bell Enterprises, Gary and Cheryl Wright, Bud Walters, Allen Geiken, Willis Wakefield, Rex Ricks, Orville Wood.

That all of the above described work and improvements were performed by or at the expense of Ricks Bros. Enterprises, Darla Nicholas, Gary Wright, owner(s) or lessee(s) of said claims, for the purpose of complying with the laws of the United States pertaining to assessment or annual work.

Dated this 4th day of December, 1991 By: Rex Ricks

SUBSCRIBED AND SWORN TO before me this 4th day of December, 91

Dale Miles
Notary Public

My commission expires: My Commission Expires Nov. 11, 1995

SEAL

35 Jan

When recorded, mail to:

RUSH

w/c

INDEXED &
MICROFILMED



INSTRUMENT # 9146584
OFFICIAL RECORDS OF
YAVAPAI COUNTY
PATSY C. JENNEY
REQUEST OF:

REX RICKS
DATE: 12/05/91 TIME: 10:00
FEE: 5.00 SC: 4.00 PT:
BOOK 2425 PAGE 812 PAGES: 002

This space reserved for recording information

CAPTION HEADING: Affidavit of Performance
of Annual Labor

| | |
|-----|-----|
| BK | FEE |
| | 5 |
| MAP | \$4 |
| PCL | \$5 |
| | \$1 |
| \$ | 14 |

RECEIVED
BLM AZ STATE OFFICE
DEC 12 11 33 AM '91
PHOENIX, ARIZONA

BOOK 2425 PAGE 812

(THIS FORM FOR RECORDER'S USE ONLY)

UNITED STATES
DEPARTMENT OF THE INTERIOR
BUREAU OF LAND MANAGEMENT

RECEIPT AND ACCOUNTING ADVICE

NO. 1718082

SM/AZ

12/12/91

123

Subject: AFFIDAVITS OF ASSESSMENT WORK (123)

2 39 12

615.00

Applicant:

RICKS BROTHERS ENTERPRISES
P. O. BOX 351
MAYER, AZ 86333

SAME - CK #688

Remitter:

Assignor:

| LEASE MANAGEMENT DATA | | | | | | | | | | |
|---|-----------|-----------|-----------|------|-------------|-----------|------------|-------------|--------------|--|
| <input type="checkbox"/> NEW <input type="checkbox"/> UPDATE <input type="checkbox"/> PAYMENT | | | | | | | | | | |
| ORIGINAL SERIAL NO. | ASG. | TYPE | ST. | CTY. | FUND SYMBOL | | | ACRES/UNITS | RATE | |
| AMC 44863, ET AL | | | | | | | | | | |
| AMOUNT | ANV. DATE | EXP. DATE | BILL CYC. | S/C | DISTRICT | NEXT BILL | MISC. DATA | U of M | ACTUAL UNITS | |
| | | | | | | | | | | |
| ASSIGNMENT SERIAL NO. | ASG. | TYPE | ST. | CTY. | FUND SYMBOL | | | ACRES/UNITS | RATE | |
| | | | | | | | | | | |
| AMOUNT | ANV. DATE | EXP. DATE | BILL CYC. | S/C | DISTRICT | NEXT BILL | MISC. DATA | U of M | ACTUAL UNITS | |
| | | | | | | | | | | |

| APPLY REMITTANCE | | | |
|------------------|-------------|------|--------|
| ACTION | FUND SYMBOL | CTY. | AMOUNT |
| FILING FEE | | | |
| RENTAL | | | |
| UNEARNED | | | |
| REFUND | | | |
| TOTAL | | | |
| AMOUNT DUE | | | |

Remarks:

Act. sam

BY: _____ DATE: _____

Lease in Escrow?
 KGS?
 Auto Escalates?
 Auto Renew?

Of Interest?
 Operating Rights?
 Operator
 Bond Filed?

FOR MMS USE ONLY


| | |
|-------------|---------------|
| BILLEE | FOREST REFUGE |
| NUMBER | |
| OCS SECTION | |
| CODE | |

Big Bug 1

EXHIBIT A

| Claim Name | Recorded Book/Page | A MC Serial Number |
|---------------------------|--------------------|---------------------------|
| Deep Rock 1 | 1558/541 | -203192 |
| Deep Rock 5 | 1558/533 | -203193 |
| Deep Rock 6 | 1558/531 | -203194 |
| Deep Rock 7 | 1558/529 | -203195 |
| Deep Rock 8 | 1558/527 | -203196 |
| Deep Rock 9 | 1646/543 | -224711 |
| Deep Rock 12 | 1558/519 | -203198 |
| Deep Rock 13 | 1558/517 | -203199 |
| Deep Rock 14 | 1558/515 | -203200 |
| Deep Rock 15 | 1558/487 | -203201 |
| Deep Rock 16 | 1558/489 | -203202 |
| Deep Rock 17 | 1646/541 | -224712 |
| Deep Rock 19 | 1558/495 | -203204 |
| Deep Rock 20 | 1558/497 | -203205 |
| Deep Rock 21 | 1558/499 | -203206 |
| Deep Rock 22 | 1558/501 | -203207 |
| Deep Rock 23 | 1558/503 | -203208 |
| Deep Rock 24 | 1646/539 | -224713 |
| Deep Rock 25 | 1558/507 | -203210 |
| Deep Rock 26 | 1558/509 | -203211 |
| Deep Rock 27 | 1558/511 | -203212 |
| Deep Rock 28 | 1558/513 | -203213 |
| Rainbow Copper 1 - 6 | 101/544-549 | -44863-44868 (6) |
| Rainbow Copper 7 - 8 | 702/292-293 | -44869-44870 (2) |
| Rainbow Copper 9 - 10 | 743/929-930 | -44871-44872 (2) |
| Mary Copper Amended | 136/358 | -44959 BOOK 2309 PAGE 331 |
| Mary Copper Extension 1-5 | 136/359-363 | -44960-44964 (5) |
| Mary Copper 7 - 10 | 905/863-866 | -44965-44968 (4) |
| Golden Ann I-15 | 1750/837-866 | -244105-244119 (15) |

RECEIVED
B.L.M. AZ STATE OFFICE
NOV 30 12 28 PM '90
PHOENIX, ARIZONA



INSTRUMENT # 8940283
 OFFICIAL RECORDS OF
 YAVAPAI COUNTY
 PATSY C. JENNEY
 REQUEST OF:

INDEXED &
 MICROFILMED

REX RICKS
 DATE: 10/30/89 TIME: 13:00
 FEE: 5.00
 BOOK 2195 PAGE 803 PAGES: 002

AFFIDAVIT OF PERFORMANCE OF ANNUAL LABOR

STATE OF ARIZONA)
) ss
 COUNTY OF YAVAPAI)

| | | | | | | |
|----|----|---|----|---|----|-----|
| \$ | 5 | P | 4 | W | 15 | St |
| | Bk | | Mo | | | Pcl |

Rex Ricks, being duly sworn, deposes and says: that he is a citizen of the United States, more than eighteen (18) years of age and resides at Residence 3 mi. N. Mayer, Yavapai Co., Az.

That he is personally acquainted with the following unpatented mining claims located in the Big Bug mining district, Yavapai County, Arizona, the name(s), book(s) and page(s) of recording in the Recorder's Office of said county and the BLM serial numbers of which are as follows.

| <u>Claim Name</u> | <u>Book</u> | <u>Pages</u> | <u>AMC NO.</u> |
|-------------------|-------------|--------------|----------------|
|-------------------|-------------|--------------|----------------|

See Attached List

203192
 224711
 44865
 28666
 68587
 65643
 108162
 23120
 86518
 23603
 237881
 CD
 4

That the notices of location of said claims are posted within the following Sections, Townships and Ranges: Sec. 4-5-8-9-16 in T. 12 N., R. 1 E. G&SRB&M, Arizona.

That Ricks Brothers Enterprises, Inc. whose address is P.O. Box 351 Mayer, Az. 86333 is the owner of the Rainbow Copper Claims, Golden Ann Claims and the Deep Rock Claims.

That Darla Terrell Nicholas whose address is 1726 Meadowlark Dr., Prescott Valley, Az. 86301, is the owner of the Mary Copper Claims.

That between the 2nd day of September, 1988 and the 30th day of August, 1989 at least \$5700.00 dollars worth of work and improvements were done and performed upon or for the benefit of each of the said claims, not including location work on said claims.

That said work and improvements consisted of: Placer mining using backhoe, screens, sluices, dredges and recovery eq'pt. Backhoe and loader work on roads and pits and cuts to trace mineral veins from outcroppings. The work was performed by: Tom Cleator and helper, Paul Hines Backhoe Service, Barry Terrell, Ray Schuevigel, Willis Wakefield, Larry Philburn, Jim Pamplin, Terry Terrell and Rex Ricks.

That all of the above described work and improvements were performed by or at the expense of Ricks Brothers Enterprises, Inc., Darla Terrell Nicholas, owner(s) or lessee(s) of said claims, for the purpose of complying with the laws of the United States pertaining to assessment or annual work.

Dated this 30th day of October, 1989.

By: Rex Ricks

SUBSCRIBED AND SWORN TO before me this 30th day of October, 1989

Gene K. Wauke
 Notary Public

My commission expires: **BOOK 2195 PAGE 803**
 My Commission Expires June 14, 1992

SEAL


Big Bug 1

EXHIBIT A

| <u>Claim Name</u> | <u>Recorded Book/Page</u> | <u>A MC Serial Number</u> |
|---------------------------|---------------------------|---------------------------|
| Deep Rock 1 | 1558/541 | 203192 ✓ |
| Deep Rock 5 | 1558/533 | 203193 ✓ |
| Deep Rock 6 | 1558/531 | 203194 ✓ |
| Deep Rock 7 | 1558/529 | 203195 ✓ |
| Deep Rock 8 | 1558/527 | 203196 ✓ |
| Deep Rock 9 | 1646/543 | 224711 ✓ |
| Deep Rock 12 | 1558/519 | 203198 ✓ |
| Deep Rock 13 | 1558/517 | 203199 ✓ |
| Deep Rock 14 | 1558/515 | 203200 ✓ |
| Deep Rock 15 | 1558/487 | 203201 ✓ |
| Deep Rock 16 | 1558/489 | 203202 ✓ |
| Deep Rock 17 | 1646/541 | 224712 ✓ |
| Deep Rock 19 | 1558/495 | 203204 ✓ |
| Deep Rock 20 | 1558/497 | 203205 ✓ |
| Deep Rock 21 | 1558/499 | 203206 ✓ |
| Deep Rock 22 | 1558/501 | 203207 ✓ |
| Deep Rock 23 | 1558/503 | 203208 ✓ |
| Deep Rock 24 | 1646/539 | 224713 ✓ |
| Deep Rock 25 | 1558/507 | 203210 ✓ |
| Deep Rock 26 | 1558/509 | 203211 ✓ |
| Deep Rock 27 | 1558/511 | 203212 ✓ |
| Deep Rock 28 | 1558/513 | 203213 ✓ |
| Rainbow Copper 1 - 6 | 101/544-549 | 44863-44868 ✓ |
| Rainbow Copper 7 - 8 | 702/292-293 | 44869-44870 ✓ |
| Rainbow Copper 9 - 10 | 743/929-930 | 44871-44872 ✓ |
| Mary Copper Amended | 136/358 | 44959 ✓ |
| Mary Copper Extension 1-5 | 136/359-363 | 44960-44964 ✓ |
| Mary Copper 7 - 10 | 905/863-866 | 44965-44968 ✓ |
| Golden Ann I-15 | 1750/837-866 | 244105-244119 ✓ |

RECORDED
DEC - 5 11 10 10

BOOK 2195 PAGE 804


 INSTRUMENT # 8940282
 OFFICIAL RECORDS OF
 YAVAPAI COUNTY
 PATSY C. JENNEY
 REQUEST OF:
 REX RICKS
 DATE: 10/30/89 TIME: 13:00
 FEE: 5.00
 BOOK 2195 PAGE 801 PAGES: 002

INDEXED & MICROFILMED

AFFADAVIT OF PERFORMANCE OF ANNUAL LABOR

STATE OF ARIZONA)
) ss
 COUNTY OF YAVAPAI)

| | | | | | | | |
|----|----|---|-----|---|----|---|-----|
| \$ | 5 | 1 | P | 4 | Co | 5 | St |
| | Bk | | Map | | | | Pcl |

Rex Ricks, being duly sworn, deposes and says: that he is a citizen of the United States, more than eighteen (18) years of age and resides at Residence 3 mi. N. of Mayer, Az. 86333 in Yavapai County.

That he is personally acquainted with the following unpatented mining claims located in the Agua Fria mining district, Yavapai County, Arizona, the name(s), book(s) and page(s) of recording in the Recorders Office of said county and the BLM serial numbers of which are as follows.

Claim Name Book Pages AMC NO.

See Attached List

That the notices of location of said claims are posted within the following Sections, Townships and Ranges: Sec. 6-7, T. 12 N., R. 2 E., G&SRB&M, Arizona.

That Ricks Brothers Enterprises, Inc., whose address is P.O. Box 351, Mayer, Az. 86333 is the owner or Lessee of said claims.

That between the 1st day of October, 1989 and the 1st day of July, 1989 at least \$2300.00 dollars worth of work and improvements were done and performed upon or for the benefit of each of the said claims, not including location work on said claims.

That said work and improvements consisted of Fill in washouts on roads, drilling and blasting to expose mineral veins, clear drift in Mine

The work was performed by: Raymond Miller, Paul Hines Backhoe Service, Tom Cleator, Raymond Worrell and Rex Ricks

That all of the above described work and improvements were performed by or at the expense of Ricks Brothers Enterprises, Inc., owner(s) or lessee(s) of said claims, for the purpose of complying with the laws of the United States pertaining to assessment or annual work.

Dated this 30th day of October, 1989.

By: Rex Ricks

SUBSCRIBED AND SWORN TO before me this 30th day of October, 89

Raymond K. Miller
 Notary Public

My commission expires: **BOOK 2195 PAGE 801** My Commission Expires June 14, 1992

SEAL



INSTRUMENT # 8940279
 OFFICIAL RECORDS OF
 YAVAPAI COUNTY
 PATSY C. JENNEY
 REQUEST OF:

INDEXED &
 MICROFILMED

REX RICKS
 DATE: 10/30/89 TIME: 13:00
 FEE: 5.00
 BOOK 2195 PAGE 797 PAGES: 001

AFFADAVIT OF PERFORMANCE OF ANNUAL LABOR

STATE OF ARIZONA)
) ss
 COUNTY OF YAVAPAI)

| | | | | | | |
|------|---|-----|---|----|-----|----|
| \$ 5 | 1 | P | 4 | Co | 5 | St |
| Bk | | Map | | | Pcl | |

Rex Ricks, being duly sworn, deposes and says: that he is a citizen of the United States, more than eighteen (18) years of age and resides at Residence 3 mi. N. of Mayer, Az. 86333, Yavapai County.

That he is personally acquainted with the following unpatented mining claims located in the Black Canyon mining district, Yavapai County, Arizona, the name(s), book(s) and page(s) of recording in the Recorders Office of said county and the BLM serial numbers of which are as follows.

| <u>Claim Name</u> | <u>Book</u> | <u>Pages</u> | <u>AMC NO.</u> |
|----------------------|-------------|--------------|----------------|
| Silver Pinnacles 1 | 487 | 346 | 65643 |
| Silver Pinnacles 2-3 | 1308 | 750-753 | 108160-108161 |

RECORDED
 OCT 31 1989
 10:00 AM
 REC'D

That the notices of location of said claims are posted within the following Sections, Townships and Ranges: Sec. 27, T. 11 N., R. 1 E. G&SRB&M, Arizona.

That Thomas Cleator, whose address is Cleator, Crown King Rt., Mayer, Az. 86333 and Rex Ricks, whose address is Box 351, Mayer, Az. 86333 are the owners of the Silver Pinnacles 1-3 Claims.

That between the 2nd day of Sept., 1988 and the 30th day of August, 1989 at least \$300.00 dollars worth of work and improvements were done and performed upon or for the benefit of each of the said claims, not including location work on said claims.

That said work and improvements consisted of drilling and blasting to trace mineral zones.
 The work was performed by Thomas Cleator, Rex Ricks, Joe Harrison and Randy Hill.

That all of the above described work and improvements were performed by or at the expense of Thomas Cleator and Rex Ricks, owner(s) or lessee(s) of said claims, for the purpose of complying with the laws of the United States pertaining to assessment or annual work.

Dated this 30th day of October, 1989.

By: Rex Ricks

SUBSCRIBED AND SWORN TO before me
 this 30th day of October, 89

BOOK **2195** PAGE **797**

Rene K. W. Hill
 Notary Public

My commission expires: My Commission Expires June 14, 1992

SEAL

WC
RUSH

INDEXED &
MICROFILMED

INSTRUMENT # 8940277
 OFFICIAL RECORDS OF
 YAVAPAI COUNTY
 PATSY C. JENNEY
 REQUEST OF:
 REX RICKS
 DATE: 10/30/89 TIME: 13:00
 FEE: 5.00
 BOOK 2195 PAGE 795 PAGES: 001

AFFDAVIT OF PERFORMANCE OF ANNUAL LABOR

STATE OF ARIZONA)
) ss
COUNTY OF YAVAPAI)

| | | | | | | |
|-----|---|-----|---|----|---|-----|
| \$5 | 1 | P | 4 | Co | 5 | St |
| Bk | | Mop | | | | Pcl |

Rex Ricks, being duly sworn, deposes and says: that he is a citizen of the United States, more than eighteen (18) years of age and resides at Residence 3 mi. N. of Mayer, Az. 86333, Yavapai County.

That he is personally acquainted with the following unpatented mining claims located in the Black Canyon mining district, Yavapai County, Arizona, the name(s), book(s) and page(s) of recording in the Recorders Office of said county and the BLM serial numbers of which are as follows.

| Claim Name | Book | Pages | AMC NO. |
|------------------------|------|---------|---------|
| Silver Pinnacles 1-2-3 | 1685 | 360-365 | 231209- |
| Silver Pinnacles 4-7 | 1682 | 514-521 | 231215 |

That the notices of location of said claims are posted within the following Sections, Townships and Ranges: Sec. 28, T. 11 N., R. 1 E. G&SRB&M, Arizona.

That Thomas Cleator, whose address is Cleator, Crown King Rt., Mayer, Az. and Rex Ricks, whose address is Box 351, Mayer, Az. 86333, are the owners of the Silver Pinnacles 1 thru 7 Claims.

That between the 2nd day of Sept., 1988 and the 30th day of August, 1989 at least \$700.00 dollars worth of work and improvements were done and performed upon or for the benefit of each of the said claims, not including location work on said claims.

That said work and improvements consisted of Drilling and blasting to trace mineralized veins. The work was performed by Thomas Cleator, Rex Ricks, Joe Harrison Randy Hill.

That all of the above described work and improvements were performed by or at the expense of Thomas Cleator and Rex Ricks, owner(s) or lessee(s) of said claims, for the purpose of complying with the laws of the United States pertaining to assessment or annual work.

Dated this 30th day of October, 1989.

By: Rex Ricks

SUBSCRIBED AND SWORN TO before me this 30th day of October, 89

Gene K. [Signature]
Notary Public

My commission expires: **BOOK 2195 PAGE 795**
My Commission Expires June 14, 1992

5
N
S
L



INSTRUMENT # 8940280
 OFFICIAL RECORDS OF
 YAVAPAI COUNTY
 PATSY C. JENNEY
 REQUEST OF:
 REX RICKS
 DATE: 10/30/89 TIME: 13:00
 FEE: 5.00
 BOOK 2195 PAGE 798 PAGES: 001

INDEXED &
 MICROFILMED

AFFADAVIT OF PERFORMANCE OF ANNUAL LABOR

STATE OF ARIZONA)
) ss
 COUNTY OF YAVAPAI)

| | | | | | | | |
|----|----|---|-----|---|----|---|-----|
| \$ | 5 | 1 | P | 4 | Co | 5 | St |
| | Bk | | Map | | | | Pcl |

Rex Ricks, being duly sworn, deposes and says: that he is a citizen of the United States, more than eighteen (18) years of age and resides at Residence 3 mi. N. of Mayer, Az. 86333, Yavapai County.

That he is personally acquainted with the following unpatented mining claims located in the Black Canyon mining district, Yavapai County, Arizona, the name(s), book(s) and page(s) of recording in the Recorders Office of said county and the BLM serial numbers of which are as follows.

| Claim Name | Book | Pages | AMC NO. |
|--------------------------|------|---------|-------------|
| Hampshire Copper#1-2 | 535 | 509-510 | 65621-65622 |
| Hampshire Copper#3-4 | 538 | 701-702 | 65623-65624 |
| Hampshire Copper#5-8 | 538 | 703-706 | 65625-65628 |
| HAMPSHIRE Copper# 12 | 538 | 708 | 65633 |
| ✓ Hampshire Copper#11-15 | 539 | 464-467 | 65631-65632 |
| | | | 65634-65635 |
| Hampshire Mines #16 | 543 | 408 | 65636 |

That the notices of location of said claims are posted within the following Sections, Townships and Ranges: Sec. 9, T. 16 N., R. 2 E., G&SRB&M, Arizona.

That Les and Eileen Hampshire whose address is Walker Rt., Prescott Az. 86301 are the owners and Thomas Cleator whose address is Crown King Rt., Mayer, Az. 86333, Rex Ricks whose address is Box 351, Mayer, Az. 86333 and Richard J. Lundin whose address is 372 Hackberry Circle, Prescott, Az. 86301 are the lessees of said claims.

That between the 10th day of Sept., 1988 and the 30th day of August, 1989 at least \$1600.00 dollars worth of work and improvements were done and performed upon or for the benefit of each of the said claims, not including location work on said claims.

That said work and improvements consisted of taking surface samples along grid lines to determine areas of mineralization, work on road. The work was performed by Thomas Cleator, Rex Ricks, Joe Harrison, Randy Hill.

That all of the above described work and improvements were performed by or at the expense of Richard J. Lundin, Thomas Cleator, Rex Ricks, owner(s) or lessee(s) of said claims, for the purpose of complying with the laws of the United States pertaining to assessment or annual work.

Dated this 30th day of October, 89. By: Rex Ricks

SUBSCRIBED AND SWORN TO before me this 30th day of October, 89
 BOOK **2195** PAGE **798**
Barbara K. W...
 Notary Public

My commission expires: My Commission Expires June 14, 1992

SEAL



INSTRUMENT # 8940278
 OFFICIAL RECORDS OF
 YAVAPAI COUNTY
 PATSY C. JENNEY
 REQUEST OF:

INDEXED &
 MICROFILMED

REX RICKS
 DATE: 10/30/89 TIME: 13:00
 FEE: 5.00
 BOOK 2195 PAGE 796 PAGES: 001

AFFADAVIT OF PERFORMANCE OF ANNUAL LABOR

STATE OF ARIZONA)
) ss
 COUNTY OF YAVAPAI)

| | | | | |
|------|---|-----|------|-----|
| \$ 5 | 1 | P 4 | Co 5 | St |
| Bk | | Map | | Pcl |

Rex Ricks, being duly sworn, deposes and says: that he is a citizen of the United States, more than eighteen (18) years of age and resides at Residence 3 mi. N. of Mayer, Az. 86333, Yavapai County.

That he is personally acquainted with the following unpatented mining claims located in the Black Canyon mining district, Yavapai County, Arizona, the name(s), book(s) and page(s) of recording in the Recorders Office of said county and the BLM serial numbers of which are as follows.

| Claim Name | Book | Pages | AMC NO. |
|------------------------|------|---------|-------------|
| Golden Eileen | 254 | 327 | 65637 |
| Golden Eileen Nos. 2-3 | 259 | 473-474 | 65638-65639 |
| Benleen Nos. 1 thru 3 | 486 | 345-347 | 65640-65642 |

That the notices of location of said claims are posted within the following Sections, Townships and Ranges: Sec. 6-7, T. 11 N., R. 2 E. G&SRB&M, Arizona.

That Les and Eileen Hampshire, whose address is Walker Rt., Prescott, Az. 86301, are the owners and Thomas Cleator whose address is Cleator, Crown King Rt., Mayer, Az. 86333, Rex Ricks whose address is Box 351, Mayer, Az. 86333 and Richard J. Lundin, whose address is 372 Hackberry Circle, Prescott, Az. 86301 are the lessees of said claims.

That between the 2nd day of September, 1988 and the 30th day of August, 1989 at least \$600.00 dollars worth of work and improvements were done and performed upon or for the benefit of each of the said claims, not including location work on said claims.

That said work and improvements consisted of road repair, drilling and blasting to trace mineralization. The work was performed by: Thomas Cleator, Rex Ricks, Joe Harrison and Randy Hill.

That all of the above described work and improvements were performed by or at the expense of Richard J. Lundin, Rex Ricks and Thomas Cleator, owner(s) or lessee(s) of said claims, for the purpose of complying with the laws of the United States pertaining to assessment or annual work.

Dated this 30th day of October, 1989.

By: Rex Ricks

SUBSCRIBED AND SWORN TO before me this 30th day of October, 89

Gene K. Wack
 Notary Public

BOOK **2195** PAGE **796**

My commission expires: My Commission Expires June 14, 1992

SEAL

INDEXED &
MICROFILMED



INSTRUMENT # 8940281
OFFICIAL RECORDS OF
YAVAPAI COUNTY
FATSY C. JENNEY
REQUEST OF:

REX RICKS
DATE: 10/30/89 TIME: 13:00
FEE: 5.00
BOOK 2195 PAGE 799 PAGES: 002

AFFIDAVIT OF PERFORMANCE OF ANNUAL LABOR

STATE OF ARIZONA)
) ss
COUNTY OF YAVAPAI)

| | | | | | | | |
|----|----|---|-----|---|----|---|-----|
| \$ | 5 | 1 | P | 4 | 60 | 5 | St |
| | Bk | | Map | | | | Pcl |

Rex Ricks, being duly sworn, deposes and says: that he is a citizen of the United States, more than eighteen (18) years of age and resides at Residence 3 mi. N. of Mayer, Az. 86333, Yavapai County,

That he is personally acquainted with the following unpatented mining claims located in the Black Canyon mining district, Yavapai County, Arizona, the name(s), book(s) and page(s) of recording in the Recorders Office of said county and the BLM serial numbers of which are as follows.

| | | | |
|-------------------|-------------|--------------|----------------|
| <u>Claim Name</u> | <u>Book</u> | <u>Pages</u> | <u>AMC NO.</u> |
|-------------------|-------------|--------------|----------------|

See Attached List

That the notices of location of said claims are posted within the following Sections, Townships and Ranges:
Sec. 25-36, T. 11 N., R. 1 E. G&SRB&M, Arizona.

That Ricks Brothers Enterprises, Inc., whose address is P.O. Box 351 Mayer, Az. 86333, is the owner of the SC Nos. 1-28 Claims

That Thomas Cleator whose address is Crown King Rt., Mayer, Az. 86333 is the owner of the Silver Cord Group of claims.

That between the 1st day of October, 1988 and the 30th day of August, 1989 at least \$3600.00 dollars worth of work and improvements were done and performed upon or for the benefit of each of the said claims, not including location work on said claims.

That said work and improvements consisted of Portal repair, underground drilling, blasting, extraction and stockpiling of ore. The work was performed by Thomas Cleator, Joe Harrison, Rex Ricks, Bernado Salazar, Joe Salazar.

That all of the above described work and improvements were performed by or at the expense of Ricks Brothers Enterprises, Inc., and Thomas Cleator, owner(s) or lessee(s) of said claims, for the purpose of complying with the laws of the United States pertaining to assessment or annual work.

Dated this 30th day of October, 1989.

By: Rex Ricks

SUBSCRIBED AND SWORN TO before me:
this 30th day of October, 89

Rene K. Wimala
Notary Public

BOOK **2195** PAGE **799**
My commission expires: My Commission Expires June 14, 1992

SEAL

ATTACHMENT A

| Name of Claim | Book | Page | Serial Number |
|---------------|------|---------|---------------|
| Sonora | 19 | 241-242 | 86518 / |
| Homestead | 92 | 365 | 86519 / |
| Silver Tip | 91 | 335 | 86520 / |
| Cutter | 37 | 498 | 86521 / |
| Gold Crown | 124 | 30 | 86522 / |
| Silver Crown | 124 | 31 | 86523 / |
| American Flag | 18 | 627-628 | 86524 / |
| New State | 91 | 654 | 86525 / |
| SC Nos. 1-8 | 1710 | 4-11 | 236036-236043 |
| SC Nos. 9-16 | 1720 | 337-352 | 237881-237888 |
| SC Nos. 17-28 | 1711 | 977-988 | 236052-236063 |

RECORDED
 PLM. AZ STATE
 1980 DEC - 6 AM 10 46
 07 01 W 9 - 350 000



December 1, 1988

4600 South Ulster Street
Suite 300
Denver, Colorado 80237

CERTIFIED MAIL - P 883 491 137

303 220-9727
303 220-7219 Facsimile
446-150 Telex

Bureau of Land Management
P.O. Box 16563
Phoenix, Arizona 85011

RE: Affidavit of Annual Labor
Big Bug Project, Yavapai County, Arizona

Gentlemen:

Pursuant to the requirements of Title 43,
Sec. 3833.2(b)(1), enclosed herewith are two copies of an
Affidavit of Performance of Annual Labor covering 211
unpatented lode mining claims, the BLM serial numbers
being listed therein, for the assessment year ending
August 31, 1988.

Once receipted by your office, kindly return one copy
of the Affidavit to my attention at the address shown
above.

Thank you for your assistance.

RECEIVED
B.L.M. AZ STATE OFFICE

DEC 05 1988
7:45 A.M.
PHOENIX, ARIZONA

Sincerely,

BOND GOLD CORPORATION

Sheryl L. Price
Sheryl L. Price

Enclosures

cc: J. A. Hixson
Lac Minerals (USA), Inc.

187609
48489
234049
261343
203192
224711
224752
44863
44959
23815
21495
283315
CA

AFFIDAVIT OF PERFORMANCE OF ANNUAL LABOR

STATE OF ARIZONA)
) ss.
COUNTY OF YAVAPAI)

James Lukanuski, being duly sworn, deposes and says:

1. He is a citizen of the United States, more than eighteen (18) years of age, has an office at 2005 North Forbes Avenue, Tucson, Arizona, in Pima County, Arizona, and is personally acquainted with the following unpatented mining claims situated in the Big Bug Mining District, Yavapai County, Arizona, the names of which are indicated on Exhibit A attached hereto (the "Claims"), which exhibit also includes the book and page of recording of the location notice in the office of the Recorder of Yavapai County, Arizona, together with the serial number assigned to the Claims by the Arizona State Office of the Bureau of Land Management. The claims are owned/leased by the following:

Long Lac Mineral Exploration
(Texas) Inc.

P.O. Box 21390
Reno, Nevada 89515

Robert E. Sanders

3625 N. 47th Place
Phoenix, Arizona 85018

Bond Gold Exploration Inc.

4600 S. Ulster-Suite 300
Denver, Colorado 80237

2. Between the 1st day of September, 1987, and the 1st day of September, 1988, not less than Twenty One Thousand One Hundred Dollars (\$21,100) worth of work and improvements were

RECEIVED

B.L.M. AZ STATE OFFICE

DEC 05 1988

7:45 A.M.
PHOENIX ARIZONA

done and performed upon or for the benefit of each of the Claims, not including the location work of the Claims.

3. Such work and improvements were made by and at the expense and direction of Bond Gold Exploration Inc., the owner/lessee of such Claims, whose address is 4600 S. Ulster, Suite 300, Denver, Colorado 80237 for the purpose of complying with the laws of the United States pertaining to assessment or annual work.

4. Such work and improvements was performed by the following individuals or entities, who did said work and improvements, the same being as follows:

Longyear Co.
7773 W. Seldon Lane
Peoria, Arizona 85345

Drilling

Iron King Assay Inc.
P.O. Box 56
Humboldt, Arizona

Assay Analysis

Pachoco Corp.
P.O. Box 2112
Prescott, Arizona 86302

Excavation

5. All of the above work and improvements were performed by or at the expense of Bond Gold Exploration Inc., the owner/lessee of the claims, for the purpose of complying with the laws of the United States pertaining to assessment or annual work.

6. The location notices of the Claims are posted within Section(s) 3, 4, 9, 10, Township 12 North, Range 1 East;

RECEIVED
B.L.M. AZ STATE OFFICE

DEC 05 1988

7:45 A.M.
PHOENIX ARIZONA

Sections 26, 27, 28, 33, 34, 35, Township 13 North, Range 1 East, G&SRM, Yavapai County, Arizona, (and the Claims form a contiguous block).

BOND GOLD EXPLORATION INC.

By: James Libkowski

Subscribed and sworn to before me this 29th day of November, 1988, by James Libkowski.

Carolyn Jan Funder
Notary Public

My Commission Expires:

~~My Commission Expires August 18, 1992~~

RECEIVED
B.L.M. AZ STATE OFFICE

DEC 05 1988

7:45 A.M.
PHOENIX, ARIZONA

| <u>Claim Name</u> | <u>Recorded Book/Page</u> | <u>A MC Serial Number</u> |
|-------------------|---------------------------|---------------------------|
| Huron #1 | 1496/505 | 187616 ✓ |
| Huron #2 | 1496/526 | 187610 ✓ |
| Huron #3 | 918/5 | 48491 ✓ |
| Huron #4 | 918/6 | 48492 ✓ |
| Huron #5 | 1496/517 | 187612 ✓ |
| Accident | 1496/511 | 187614 ✓ |
| Accident #1 | 1496/508 | 187615 ✓ |
| Stardust #1 | 918/7 | 48490 ✓ |
| <u>Tell Group</u> | | |
| Tell 1-4 | 1699/0684-0691 | 234049-234052 ✓ |
| Tell 5 | 1867/0677 | 261343 ✓ |
| <u>May Group</u> | | |
| May 1 | 1867/0681 | 261347 ✓ |
| May 2 | 1867/0683 | 261348 ✓ |
| May 76 | 1867/0685 | 261349 ✓ |
| May 77 | 1867/0687 | 261350 ✓ |
| May 78 | 1867/0689 | 261345 ✓ |
| May 84 | 1867/0695 | 261351 ✓ |
| May 85 | 1867/0693 | 261352 ✓ |
| May 86 | 1867/0691 | 261346 ✓ |
| May 88 | 1867/0697 | 261353 ✓ |
| May 90 | 1867/0699 | 261354 ✓ |
| May 91 | 1867/0703 | 261355 ✓ |
| May 92 | 1867/0701 | 261356 ✓ |
| Deep Rock 1 | 1558/541 | 203192 ✓ |
| Deep Rock 5 | 1558/533 | 203193 ✓ |
| Deep Rock 6 | 1558/531 | 203194 ✓ |
| Deep Rock 7 | 1558/529 | 203195 ✓ |
| Deep Rock 8 | 1558/527 | 203196 ✓ |
| Deep Rock 9 | 1646/543 | 224711 ✓ |
| Deep Rock 12 | 1558/519 | 203198 ✓ |
| Deep Rock 13 | 1558/517 | 203199 ✓ |
| Deep Rock 14 | 1558/515 | 203200 ✓ |
| Deep Rock 15 | 1558/487 | 203201 ✓ |
| Deep Rock 16 | 1558/489 | 203202 ✓ |
| Deep Rock 17 | 1646/541 | 224712 ✓ |
| Deep Rock 19 | 1558/495 | 203204 ✓ |
| Deep Rock 20 | 1558/497 | 203205 ✓ |
| Deep Rock 21 | 1558/499 | 203206 ✓ |
| Deep Rock 22 | 1558/501 | 203207 ✓ |
| Deep Rock 23 | 1558/503 | 203208 ✓ |
| Deep Rock 24 | 1646/539 | 224713 ✓ |
| Deep Rock 25 | 1558/507 | 203210 ✓ |
| Deep Rock 26 | 1558/509 | 203211 ✓ |
| Deep Rock 27 | 1558/511 | 203212 ✓ |
| Deep Rock 28 | 1558/513 | 203213 ✓ |

RECEIVED

B.L.M. AZ STATE OFFICE
DEC 05 1988
7:45 A.M.
PHOENIX, ARIZONA

| <u>Claim Name</u> | <u>Recorded Book/Page</u> | <u>A MC Serial Number</u> |
|---------------------------|---------------------------|---------------------------|
| Rainbow Copper 1 - 6 | 101/544-549 | 44863-44868 ✓ |
| Rainbow Copper 7 - 8 | 702/292-293 | 44869-44870 ✓ |
| Rainbow Copper 9 - 10 | 743/929-930 | 44871-44872 ✓ |
| Mary Copper Amended | 136/358 | 44959 ✓ |
| Mary Copper Extension 1-5 | 136/359-363 | 44960-44964 ✓ |
| Mary Copper 7 - 10 | 905/863-866 | 44965-44968 ✓ |

Accident Fraction Group

| | | |
|---------------------------|----------------|----------|
| Accident Fraction Amended | 1646/511 | 224759 ✓ |
| Swindler Fraction | 1646/513 | 224752 ✓ |
| Gibbs | 1646/515 | 224755 ✓ |
| Fred | 1867/709 | 261358 ✓ |
| Quedge | 1646/519 | 224754 ✓ |
| View Amended | 1721/9-10 | 224761 ✓ |
| Top | 1646/523 | 224757 ✓ |
| Hill | 1867/707 | 261357 ✓ |
| Quartz Side Amended | 1702/125 | 224760 ✓ |
| Rainwood | 1646/529 | 224753 ✓ |
| Corporal Fraction | 1721/0995-6 | 231853 ✓ |
| Whoa | 1721/0997-8 | 238154 ✓ |
| LP 20 Fraction | 1721/0999-1000 | 238155 ✓ |
| Whoops | 1867/0711 | 261359 ✓ |
| Ham Fraction | 1722/0003-0004 | 238157 ✓ |
| Lone Pine Fraction | 1722/0005-0006 | 238158 ✓ |
| Conway Fraction | 1722/0011-0012 | 238159 ✓ |

Should be 238153

LP Group

| | | |
|------------|----------------|-----------------|
| LP 1-16 | 1601/0984-0999 | 214937-214952 ✓ |
| LP 17 - 75 | 1602/0001-0059 | 214953-215011 ✓ |
| LP 62A | 1867/679 | 261344 ✓ |
| LP 79 - 83 | 1602/0063-0067 | 215015-215019 ✓ |
| LP 87 | 1602/0071 | 215023 ✓ |
| LP 89 | 1602/0073 | 215025 ✓ |
| LP 93 -122 | 1602/0077-0106 | 215029-215058 ✓ |
| LP 124-132 | 1602/0107-0115 | 215059-215067 ✓ |

Montezuma Group

| | | |
|--------------|----------|----------|
| Montezuma #1 | 918/4 | 48489 ✓ |
| Montezuma #2 | 1496/523 | 187609 ✓ |
| Montezuma #5 | 1496/520 | 187611 ✓ |
| Montezuma #4 | 1496/514 | 187613 ✓ |

D.H. Claim Group

| | | |
|-------|-----------|----------|
| DH #1 | 2037/0179 | 283318 ✓ |
|-------|-----------|----------|

RECEIVED
B.L.M. AZ STATE OFFICE

DEC 05 1988

7:45 A.M.
PHOENIX, ARIZONA

Rex Ricks
Box 351
Mayer, AZ 86333

RUSH

RECORDED YAVAPAI COUNTY ARIZONA

INSTRUMENT # 8839131
OFFICIAL RECORDS OF
YAVAPAI COUNTY
PATSY C. JENNEY
REQUEST OF:

REX RICKS
DATE: 10/21/88 TIME: 15:10
FEE: 5.00
BOOK 2090 PAGE 563 PAGES: 001

AFFADAVIT OF PERFORMANCE OF ANNUAL WORK

244105 44863
44959

| | | | | | |
|----|-----|-----|---|---|---|
| 5 | 1 | 4 | 4 | 5 | 5 |
| Bk | Map | Pcl | | | |

STATE OF ARIZONA)
COUNTY OF YAVAPAI) ss

Rex Ricks, being duly sworn, deposes and says: That he is a citizen of the United States, more than eighteen (18) years of age and resides at Residence 3 mi. N. of Mayer, Yavapai Co. Az.

That he is personally acquainted with the following unpatented mining claims located in the Big Bug Mining District, Yavapai county, Arizona, the name(s), book(s) and pages of recording in the county redorders office of said county and the BLM serial numbers of which are as follows:

| Claim Name | Book | Pages | AMC. NO. |
|------------------------|------|---------|----------------|
| Rainbow Copper I-6 ✓ | 101 | 544-549 | 44863-44868. |
| Rainbow Copper 7-8 ✓ | 702 | 292-293 | 44869-44870. |
| Rainbow Copper 9-10 ✓ | 743 | 929-930 | 44871-44872. |
| Mary Copper Amended ✓ | I36 | 358 | 44959. |
| Mary Copper Ext. I-5 ✓ | I36 | 359-363 | 44960-44964. |
| Mary Copper 7-10 ✓ | 905 | 863-866 | 44965-44968. |
| Golden Ann I-15 ✓ | I750 | 837-866 | 244I05-244II9. |

That the notices of location of said claims are posted within the following Sections, Townships and Ranges: 4, 5, 8, 9, 16, 17, T, 12 N., R. 1 E., Co. SR, BCDM, Arizona

That Ricks Brothers Enterprises, Inc., whose address is P.O. Box 351, Mayer, Az. 86333, is the owner of the Rainbow Copper Claims and the Golden Ann Claims.

That Darla Terrell Nicholas, whose address is 3726 Meadowlark Dr., Prescott Valley, Az. 86301, is the owner of the Mary Copper Claims.

That between the 2nd day of Sept., 1987 and the 30 day of August, 1988, at least \$3500 dollars worth of work and improvements were done and performed upon or for the benefit of each of the said claims, not including the location work of the said claims.

That said work and improvements consisted of Placer mining using backhoes, shaker screens and recovery eq'pt., placer mining with dredges, sluices and screens, backhoe work to trace and expose mineral veins. This work was performed by Ben Conyers, Lee Franks and crew, Paul HHines Backhoe Service, Jim Pamplin, Larry Philburn, Orville Wood, Willis Wakefield and Rex Ricks, all in Yavapai county.

That all of the above described work and improvements were performed by or at the expense of Ricks Brothers Enterprises and Darla Terrell Nicholas, owners of said claims, for the purpose of complying with the laws of the United States pertaining to assessment or annual work.

Dated this 21st day of October, 1988 By: Rex Ricks

STATE OF ARIZONA)
COUNTY OF YAVAPAI) ss

BOOK 2090 PAGE 563 **SEAL**

SUBSCRIBED AND SWORN TO before me this 21st day of October, 1988.

My commission expires: My Commission Expires June 14, 1992 Ben K. Woull
Notary Public



LAC

LONG LAC MINERAL EXPLORATION (TEXAS), INC.

P.O. BOX 21390
RENO, NEVADA 89515
(702) 356-8058

RECEIVED
B.L.M. AZ STATE OFFICE

MAY 27 1987

7:45 A.M.
PHOENIX, ARIZONA

20 May 1987

CERTIFIED MAIL
RETURN RECEIPT REQUESTED
P 718 248 397

40482
44863
44959
48489
187609
203192
214682
214937
215189
218440
224711
224752
231853
234049
238154
247964
261343
SC

Arizona State Office
Bureau of Land Management
P.O. Box 16563
Phoenix, AZ 85011

Re: 1986 Affidavit of Labor - Big Bug, Yavapai County, Arizona

Dear Madame/Mister,


Enclosed please find the Affidavit of Performance of Annual Labor for Long Lac's Big Bug project, Yavapai County, Arizona which has been recorded with the Yavapai County Recorder and is now being forwarded to you for filing. A self addressed, stamped envelope is also enclosed for your convenience in returning the original document to us.

Should there be any problems or questions with the attached document, please do not hesitate to call me collect at the above number.

Thank you for your consideration in this matter.

Sincerely,

Jeanie Hilderbrand
Office Manager


 INSTRUMENT # 8717560
 OFFICIAL RECORDS OF
 YAVAPAI COUNTY
 PATSY C. JENNEY
 REQUEST OF:
 LONG LAC MINERAL EXPLORATION
 DATE: 05/07/87 TIME: 11:45
 FEE: 5.00
 BOOK 1931 PAGE 210 PAGES: 005

INDEXED & MICROFILMED

MAY 15 1987

RECEIVED
ARIZONA STATE OFFICE

MAY 27 1987

7:45 A.M.
PHOENIX, ARIZONA

Big Bug 1

AFFIDAVIT OF PERFORMANCE OF ANNUAL LABOR

STATE OF ARIZONA)
COUNTY OF YAVAPAI) ss

| | | | | | | |
|------|---|-----|---|----|---|-----|
| \$ 5 | 1 | P | 4 | Co | 5 | St |
| Bk | | Map | | | | Pcl |

Craig J. Nelsen, being duly sworn, deposes and says: That he is a citizen of the United States, more than eighteen (18) years of age and resides at 1075 Joaquin Miller Drive, Reno, Nevada 89509.

That he is personally acquainted with the following unpatented mining claims situated in the Big Bug Mining District, Yavapai County, Arizona, the name(s), book(s) and page(s) of recording of the location notice(s) in the office of the recorder of said county and the BLM serial numbers of which are listed in the attached Exhibit A.

That the notices of location of said claims are posted within the following Section(s), Township(s) and Range(s): as indicated on the attached Exhibit A.

That Long Lac Mineral Exploration (Texas) Inc., whose address is P.O. Box 21390, Reno, Nevada 89515, is the owner of the BB claims, LP Group, Accident Fraction Group, Tell Group, and May Group;

That Freeport-McMoRan Gold Company, whose address is P.O. Box 41330, Reno, NV 89504, is the owner of the Pork Claims, Kami, Kazi, Hari, Kari, G Day and Conway Group.

That Rick Brothers Enterprises, whose address is P.O. Box 351, Mayer, Arizona 86333, is the owner of the Deep Rock Claims and Rainbow Copper Claims;

That Darla Terrell Nicholas, whose address is 3726 Meadowlark Dr., Prescott, AZ 86301, is the owner of the Mary Copper Claims;

That Robert E. Sanders whose address is 3625 N. 47th Place, Phoenix, Arizona 85018, is the owner of the Montezuma Group of claims;

NOTE: On the twenty first day of January 1987, Long Lac terminated their rights to 12 unpatented and two patented claims held by Robert E. Sanders, the Montezuma Group of claims. As this occurred after the assessment work had been performed, the contiguity of the claims is not affected.

That between the 1st day of October, 1986 and the 8th day of January, 1987, at least \$31,855.00 worth of work and improvements were done on the Montezuma Claim group which includes:

| <u>CLAIM NAME</u> | <u>AMC SERIAL NUMBER</u> |
|-------------------|--------------------------|
| Montezuma #1 | 48489✓ |
| Montezuma #2 | 187609✓ |
| Montezuma #5 | 187611✓ |
| Montezuma #4 | 187613✓ |
| Huron #1 | 187616✓ |
| Huron #2 | 187610✓ |
| Huron #3 | 48491✓ |
| Huron #4 | 48492✓ |
| Huron #5 | 187612✓ |
| Accident | 187614✓ |
| Accident #1 | 187615✓ |
| Stardust #1 | 48490✓ |

RECEIVED
 B.L.M. AZ STATE OFFICE
 MAY 27 1987
 7:45 A.M.
 PHOENIX, ARIZONA

Work on these claims was performed for the benefit of the aforementioned claims as a contiguous block and does not include the location work of said claims.

That such work and improvements consisted of drilling five exploratory core drill holes and was performed by SDS Drilling, P.O. Box C, Rio Linda, California and Joy Drilling, 750 E. Evans Blvd., Tucson, Arizona 85713;


That all of the above-described work and improvements were performed by or at the expense of Long Lac Mineral Exploration (Texas) Inc., the owner or lessee of said claims, for the purpose of complying with the laws of the United States pertaining to assessment or annual work.

Dated this 28th day of April, 1987

By: Craig J. Nelsen
 Craig J. Nelsen

State of Nevada)
 County of Washoe) ss

SUBSCRIBED AND SWORN TO before me this 28th day of April, 1987.



Jeanie Hilderbrand
 Notary Public

My commission Expires: 23 July 1990

EXHIBIT A

The following claims are situated in Sec. 3, 4, 5, 8, 9, 10, 16, 17, 18, 19, 20 and 29, T. 12 N., R. 1 E., and Sec. 21, 27, 28, 32, 34, 35, T. 13 N., R. 1 E., G & SRB & M, Yavapai County, Arizona.

| <u>Claim Name</u> | <u>Recorded Book/Page</u> | <u>A MC Serial Number</u> |
|---------------------------|---------------------------|---------------------------|
| BB 67 - 92 | 1607/830-881 | 215189-215214 |
| BB 93 | 1682/457-8 | 215215 |
| BB 94 - 102 | 1607/884-901 | 215216-215224 |
| BB 103 - 106 | 1682/459-466 | 215225-215228 |
| BB 107 - 111 | 1607/910-919 | 215229-215233 |
| Deep Rock 1 | 1558/541 | 203192-196 |
| Deep Rock 5 | 1558/533 | 203193 |
| Deep Rock 6 | 1558/531 | 203194 |
| Deep Rock 7 | 1558/529 | 203195 |
| Deep Rock 8 | 1558/527 | 203196 |
| Deep Rock 9 | 1646/543 | 224711 |
| Deep Rock 12 | 1558/519 | 203198-202 |
| Deep Rock 13 | 1558/517 | 203199 |
| Deep Rock 14 | 1558/515 | 203200 |
| Deep Rock 15 | 1558/487 | 203201 |
| Deep Rock 16 | 1558/489 | 203202 |
| Deep Rock 17 | 1646/541 | 224712 |
| Deep Rock 19 | 1558/495 | 203204-208 |
| Deep Rock 20 | 1558/497 | 203205 |
| Deep Rock 21 | 1558/499 | 203206 |
| Deep Rock 22 | 1558/501 | 203207 |
| Deep Rock 23 | 1558/503 | 203208 |
| Deep Rock 24 | 1646/539 | 224713 |
| Deep Rock 25 | 1558/507 | 203210-213 |
| Deep Rock 26 | 1558/509 | 203211 |
| Deep Rock 27 | 1558/511 | 203212 |
| Deep Rock 28 | 1558/513 | 203213 |
| Rainbow Copper 1 - 6 | 101/544-549 | 44863-44868-872 |
| Rainbow Copper 7 - 8 | 702/292-293 | 44869-44870 |
| Rainbow Copper 9 - 10 | 743/929-930 | 44871-44872 |
| Mary Copper Amended | 136/358 | 44959-968 |
| Mary Copper Extension 1-5 | 136/359-363 | 44960-44964 |
| Mary Copper 7 - 10 | 905/863-866 | 44965-44968 |
| Pork 1 - 30 | 1607/413-471 | 214682-214711 |
| Pork 32 | 1607/472 | 214713 |
| Pork 36 | 1617/594-595 | 218440 |
| Pork 37 - 38 | 1607/483-486 | 214717-214718 |
| Pork 39 - 42 | 1617/596-603 | 218441-218444 |
| Kami | 1789/20-21 | 247967 |
| Kazi | 1789/14-15 | 247964 |
| Hari | 1789/16-17 | 247965 |

RECEIVED
 B.L.M. AZ STATE OFFICE
 MAY 27 1987
 7:45 A.M.
 PHOENIX, ARIZONA

| <u>Claim Name</u> | <u>Recorded Book/Page</u> | <u>A MC Serial Number</u> |
|--------------------------------|---------------------------|---------------------------|
| Kari | 1789/18-19 | 247966 |
| G Day | 1789/22-23 | 247968 |
| <u>Conway Group</u> | | |
| Iron Queen | 157/281 | 40482 - 489 |
| Silver King | 157/178 | 40483 |
| Rainbow | 146/331 | 40484 |
| Rainbo 1 | 157/280 | 40485 |
| Rainbo 2 | 157/177 | 40486 |
| Llano | 133/415 | 40487 |
| Llano No. 1 | 157/279 | 40488 |
| Llano No. 2 | 157/176 | 40489 |
| <u>Accident Fraction Group</u> | | |
| Accident Fraction Amended | 1646/511 | 224759 ✓ |
| Swindler Fraction | 1646/513 | 224752 ✓ |
| Gibbs | 1646/515 | 224755 ✓ |
| Fred | 1867/709 | 261358 ✓ |
| Quedge | 1646/519 | 224754 ✓ |
| View Amended | 1721/9-10 | 224761 ✓ |
| Top | 1646/523 | 224757 ✓ |
| Hill | 1867/707 | 261357 ✓ |
| Quartz Side Amended | 1702/125 | 224760 ✓ |
| Rainwood | 1646/529 | 224753 ✓ |
| Corporal Fraction | 1721/0995-6 | 231853 ✓ |
| Whoa | 1721/0997-8 | 238154 |
| LP 20 Fraction | 1721/0999-1000 | 238155 |
| Whoops | 1867/0711 | 261359 ✓ |
| Ham Fraction | 1722/0003-0004 | 238157 - 159 |
| Lone Pine Fraction | 1722/0005-0006 | 238158 |
| Conway Fraction | 1722/0011-0012 | 238159 |
| <u>LP Group</u> | | |
| LP 1-16 | 1601/0984-0999 | 214937-214952 |
| LP 17 - 75 | 1602/0001-0059 | 214953-215011 |
| LP 62A | 1867/679 | 261344 ✓ |
| LP 79 - 83 | 1602/0063-0067 | 215015-215019 ✓ |
| LP 87 | 1602/0071 | 215023 ✓ |
| LP 89 | 1602/0073 | 215025 ✓ |
| LP 93 -122 | 1602/0077-0106 | 215029-215058 - 067 |
| LP 124-132 | 1602/0107-0115 | 215059-215067 |
| <u>Montezuma Group</u> | | |
| Montezuma #1 | 918/4 | 48489 ✓ |
| Montezuma #2 | 1496/523 | 187609 ✓ |
| Montezuma #5 | 1496/520 | 187611 ✓ |
| Montezuma #4 | 1496/514 | 187613 ✓ |

RECEIVED
B.L.M. AZ STATE OFFICE
MAY 27 1987
7:45 A.M.
PHOENIX, ARIZONA

| <u>Claim Name</u> | <u>Recorded Book/Page</u> | <u>A MC Serial Number</u> |
|-------------------|---------------------------|---------------------------|
| Huron #1 | 1496/505 | 187616✓ |
| Huron #2 | 1496/526 | 187610✓ |
| Huron #3 | 918/5 | 48491✓ |
| Huron #4 | 918/6 | 48492✓ |
| Huron #5 | 1496/517 | 187612✓ |
| Accident | 1496/511 | 187614✓ |
| Accident #1 | 1496/508 | 187615✓ |
| Stardust #1 | 918/7 | 48490✓ |

Tell Group

| | | |
|----------|----------------|----------------|
| Tell 1-4 | 1699/0684-0691 | 234049-234052✓ |
| Tell 5 | 1867/0677 | 261343✓ |

May Group

| | | |
|--------|-----------|----------------|
| May 1 | 1867/0681 | 261347.1 - 350 |
| May 2 | 1867/0683 | 261348 |
| May 76 | 1867/0685 | 261349 |
| May 77 | 1867/0687 | 261350 |
| May 78 | 1867/0689 | 261345✓ |
| May 84 | 1867/0695 | 261351 |
| May 85 | 1867/0693 | 261352 |
| May 86 | 1867/0691 | 261346✓ |
| May 88 | 1867/0697 | 261353 |
| May 90 | 1867/0699 | 261354 |
| May 91 | 1867/0703 | 261355 |
| May 92 | 1867/0701 | 261356 |

RECEIVED
B.L.M. AZ STATE OFFICE

MAY 27 1987

7:45 A.M.
PHOENIX, ARIZONA

BOOK 1931 PAGE 214



LONG LAC MINERAL EXPLORATION (TEXAS), INC.

P.O. BOX 21390
RENO, NEVADA 89515
(702) 356-8058

203192
224711
~~44863~~
~~44959~~
224752
238153
214937

CERTIFIED MAIL
RETURN RECEIPT REQUESTED
P 369 915 172

48489
187609
234049

01 August 1986

SK

Arizona State Office
Bureau of Land Management
P.O. Box 16563
Phoenix, AZ 85011

Re: 1986 Affidavit of Labor - Big Bug, Yavapai County, Arizona

Dear Madame/Mister,

Enclosed please find the Affidavit of Performance of Annual Labor for Long Lac's Big Bug project, Yavapai County, Arizona which has been recorded with the Yavapai County Recorder and is now being forwarded to you for filing. A self addressed, stamped envelope is also enclosed for your convenience in returning the original document to us.

Should there be any problems or questions with the attached document, please do not hesitate to call me collect at the above number.

Thank you for your consideration in this matter.

Sincerely,

Jeanie Hilderbrand
Office Manager, U.S.A.

encl: (2)
JLH/jlh

RECEIVED
B.L.M. AZ STATE OFFICE

AUG - 4 1986

7:45 A.M.
PHOENIX, ARIZONA

RUSH

Big Bug 1

Instrument # **27874**
 Recorded Official Records
 of Yavapai County, Arizona.
JUL 30 '86 - 9 00 AM
 at the request of Long Lac Mineral
 PATSY C. JENNEY, County Recorder
 Deputy Patsy Jenney 4/29

INDEXED
MICROFILMED

ARIZONA

AFFIDAVIT OF PERFORMANCE OF ANNUAL LABOR

STATE OF ARIZONA)
COUNTY OF YAVAPAI) ss

| | | | |
|---------|---|----|----|
| \$5 | 1 | 4 | 5 |
| Rec Fee | P | Co | St |

Roney C. Long, being duly sworn, deposes and says: That he is a citizen of the United States, more than eighteen (18) years of age and resides at 1445 Alturas Avenue, Reno, Nevada 89503.

That he is personally acquainted with the following unpatented mining claims situated in the Big Bug Mining District, Yavapai County, Arizona, the name(s), book(s) and page(s) of recording of the location notice(s) in the office of the recorder of said county and the BLM serial numbers of which are listed in the attached Exhibit A.

That the notices of location of said claims are posted within the following Section(s), Township(s) and Range(s): as indicated on the attached Exhibit A.

That Long Lac Mineral Exploration (Texas) Inc., whose address is P.O. Box 21390, Reno, Nevada 89515, is the owner of the BB claims, LP Group, Accident Fraction Group, and Tell Group;

That Rick Brothers Enterprises, whose address is P.O. Box 351, Mayer, Arizona 86333, is the owner of the Deep Rock Claims and Rainbow Copper Claims;

That Darla Terrell Nicholas, whose address is 3726 Meadowlark Dr., Prescott, AZ 86301, is the owner of the Mary Copper Claims;

That Robert E. Sanders whose address is 3625 N. 47th Place, Phoenix, Arizona 85018, is the owner of the Montezuma Group of claims;

That between the 1st day of April, 1986 and the 12th day of May, 1986, at least \$75,000 worth of work and improvements were done and performed upon or for the benefit of each of the said claims, not including the location work of the said claims;

That such work and improvements consisted of drilling three exploratory core drill holes and was performed by SDS Drilling, P.O. Box C, Rio Linda, California;

Long Lac Mineral
P/O Box 21390
Reno, Nevada
89515

RECEIVED
B.L.M. AZ STATE OFFICE

AUG - 4 1986

7-4, A.
PHOENIX, ARIZONA

BOOK 1842 PAGE 380

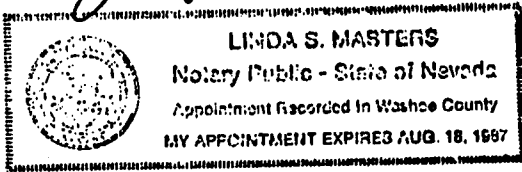
That all of the above-described work and improvements were performed by or at the expense of Long Lac Mineral Exploration (Texas) Inc., the owner or lessee of said claims, for the purpose of complying with the laws of the United States pertaining to assessment or annual work.

Dated this 18th day of July, 1986

By: [Signature]

State of Nevada)
County of Washoe) ss

SUBSCRIBED AND SWORN TO before me this 18 day of July 1986.



[Signature]
Notary Public

My commission Expires: August 18, 1987

BOU-1842 PAGE 381

RECEIVED
B.L.M. AZ STATE OFFICE
AUG - 4 1986
7:45 A
PHOENIX, ARIZONA

Big Bug 1

EXHIBIT A

The following claims are situated in Sec. 3, 4, 5, 8, 9, 10, 16, 17, 18, 19, 20 and 29, T. 12 N., R. 1 E., and Sec. 21, 27, 28, 32, 34, 35, T. 13 N., R. 1 E., G & SRB & M, Yavapai County, Arizona.

| Claim Name | Recorded Book/Page | A MC Serial Number |
|--------------------------------|--------------------|--------------------|
| BB 67 - 111 | 1607/830-911 | 215189-215233 |
| Deep Rock 1 | 1558/541 | 203192 |
| Deep Rock 5 | 1558/533 | 203193 |
| Deep Rock 6 | 1558/531 | 203194 |
| Deep Rock 7 | 1558/529 | 203195 |
| Deep Rock 8 | 1558/527 | 203196 |
| Deep Rock 9 | 1646/543 | 224711- |
| Deep Rock 12 | 1558/519 | 203198 |
| Deep Rock 13 | 1558/517 | 203199 |
| Deep Rock 14 | 1558/515 | 203200 |
| Deep Rock 15 | 1558/487 | 203201 |
| Deep Rock 16 | 1558/489 | 203202 |
| Deep Rock 17 | 1646/541 | 224712- |
| Deep Rock 19 | 1558/495 | 203204 |
| Deep Rock 20 | 1558/497 | 203205 |
| Deep Rock 21 | 1558/499 | 203206 |
| Deep Rock 22 | 1558/501 | 203207 |
| Deep Rock 23 | 1558/503 | 203208 |
| Deep Rock 24 | 1646/539 | 224713- |
| Deep Rock 25 | 1558/507 | 203210 |
| Deep Rock 26 | 1558/509 | 203211 |
| Deep Rock 27 | 1558/511 | 203212 |
| Deep Rock 28 | 1558/513 | 203213 |
| Rainbow Copper 1 - 6 | 101/544-549 | 44863-44868 |
| Rainbow Copper 7 - 8 | 702/292-293 | 44869-44870 |
| Rainbow Copper 9 - 10 | 743/929-930 | 44871-44872 |
| Mary Copper Amended | 136/358 | 44959 |
| Mary Copper Extension 1-5 | 136/359-363 | 44960-44964 |
| Mary Copper 7 - 10 | 905/863-866 | 44965-44968 |
| <u>Accident Fraction Group</u> | | |
| Accident Fraction Amended | 1646/511 | 224759 |
| Swindler Fraction | 1646/513 | 224752* |
| Gibbs | 1646/515 | 224755 |
| Fred | 1646/517 | 224756 |
| Quedge | 1646/519 | 224754 |
| View Amended | 1646/521 | 224761- |
| Top | 1646/523 | 224757 |
| Hill | 1646/525 | 224758 |
| Quartz Side Amended | 1646/527 | 224760- |
| Rainwood | 1646/529 | 224753* |

RECEIVED
 B.L.M. AZ STATE OFFICE
 AUG 4 1986
 7:45 A.M.
 PHOENIX, ARIZONA

| <u>Claim Name</u> | <u>Recorded Book/Page</u> | <u>A MC Serial Number</u> |
|------------------------|---------------------------|---------------------------|
| Corporal Fraction | 1721/0995-6 | 231859 238153 |
| Whoa | 1721/0997-8 | 238154 |
| LP 20 Fraction | 1721/0999-1000 | 238155 |
| Whoops | 1722/0001-0002 | 238156 |
| Ham Fraction | 1722/0003-0004 | 238157 |
| Lone Pine Fraction | 1722/0005-0006 | 238158 |
| Conway Fraction | 1722/0011-0012 | 238159 |
| <u>LP Group</u> | | |
| LP 1-16 | 1601/0984-0999 | 214937-214952 |
| LP 17-122 | 1602/001-0106 | 214953-215058 |
| LP 124-132 | 1602/0107-0015 | 215059-215067 |
| <u>Montezuma Group</u> | | |
| Montezuma #1 | 918/4 | 48489 ✓ |
| Montezuma #2 | 1496/523 | 187609 ✓ |
| Montezuma #5 | 1496/520 | 187611 ✓ |
| Montezuma #4 | 1496/514 | 187613 ✓ |
| Huron #1 | 1496/505 | 187616 ✓ |
| Huron #2 | 1496/526 | 187610 ✓ |
| Huron #3 | 918/5 | 48491 ✓ |
| Huron #4 | 918/6 | 48492 ✓ |
| Huron #5 | 1496/517 | 187612 ✓ |
| Accident | 1496/511 | 187614 ✓ |
| Accident #1 | 1496/508 | 187615 ✓ |
| Stardust #1 | 918/7 | 48490 ✓ |
| <u>Tell Group</u> | | |
| Tell 1-4 | 1699/0684-0691 | 234049-234052 ✓ |

BOOK 1842 PAGE 383

RECEIVED
B.L.M. AZ STATE OFFICE

AUG - 4 1986

7:45 A.
PHOENIX, ARIZONA



LAC

LONG LAC MINERAL EXPLORATION (TEXAS), INC.

P.O. BOX 21390
RENO, NEVADA 89515
(702) 356-8058

215189
203192
224711
44863
44959
am

November 27, 1985

Certified Return Receipt: P 605 097 091

Bureau of Land Management
Arizona State Office
P. O. Box 16563
Phoenix, Arizona 85011

Dear Sir:

We have previously filed an Affidavit of Performance of Labor with your office in July 1985 for the Deep Rock, Mary Copper, and BB claim groups. However, in that filing, one claim (Deep Rock 24) was inadvertently omitted from the claim list. Enclosed please find a correct affidavit and accompanying Exhibit A.

As the deadline for filing assessment work for the 1985 assessment year has not yet past, I trust that this does not create a terrible problem. Please do not hesitate to call me if there is a problem.

Please return a stamped copy of this document to our office for our files.

Thank you for your efforts.

Sincerely,

Aina K. Trodden

Aina K Trodden
Draftsman

kls
azblmrec.aol

RECEIVED
B.L.M. AZ STATE OFFICE
DEC 2 - 1985
07:45 A.M.
PHOENIX, ARIZONA

Big Bug 1

AFFIDAVIT OF PERFORMANCE OF ANNUAL LABOR

STATE OF ARIZONA)
)
COUNTY OF YAVAPAI) ss

Roney C. Long, being duly sworn, deposes and says: That he is a citizen of the United States, more than eighteen (18) years of age and resides at 696 Robinson Dr., Prescott, Yavapai County, ARIZONA.

That he is personally acquainted with the following unpatented mining claims situated in the Big Bug Mining District, Yavapai County, Arizona, the name(s), book(s) and page(s) of recording of the location notice(s) in the office of the recorder of said county and the BLM serial numbers of which are listed in the attached Exhibit A.

That the notices of location of said claims are posted within the following Section(s), Township(s) and Range(s): Sec. 4, 5, 8, 9, 16, 17, 18, 19, 20 and 29, T.12 N., R.1 E., G&SRB&M Arizona;

That Long Lac Mineral Exploration (Texas) Inc., whose address is P.O. Box 21390, Reno, Nevada 89515, is the owner of the BB claims;

That Rick Brothers Enterprises, whose address is P.O. Box 351, Mayer, Arizona 86333, is the owner of the Deep Rock Claims and Rainbow Copper Claims;

That Darla Terrell Nicholas, whose address is 3726 Meadowlark Dr., Prescott, AZ 86301, is the owner of the Mary Copper Claims;

That between the 1st day of June, 1985 and the 12th day of June, 1985, at least \$10,000 worth of work and improvements were done and performed upon or for the benefit of each of the said claims, not including the location work of the said claims;

That such work and improvements consisted of drilling three exploratory core drill holes and was performed by SDS Drilling, P.O. Box C, Rio Linda, California;

That all of the above-described work and improvements were performed by or at the expense of Long Lac Mineral Exploration (Texas) Inc., the owner or lessee of said claims, for the purpose of complying with the laws of the United States pertaining to assessment or annual work.

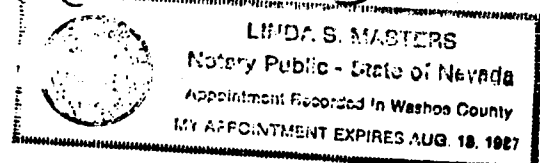
Dated this 27th day of November, 1985

By: Roney C. Long

State of Nevada)
)
County of Washoe) ss

RECEIVED
B.L.M. AZ STATE OFFICE
DEC 2 - 1985
07:45 A.M.
PHOENIX, ARIZONA

SUBSCRIBED AND SWORN TO before me this 27 day of November 1985.



Linda S. Masters
Notary Public

My commission Expires: August 18, 1987

Big Bug 1

EXHIBIT A

The following claims are situated in Sec. 4, 5, 8, 9, 16, 17, 18, 19, 20 and 29, T. 12 N., R. 1 E., G & SRB & M, Yavapai County, Arizona.

| <u>Claim Name</u> | <u>Recorded Book/Page</u> | <u>A MC Serial Number</u> |
|---------------------------|---------------------------|---------------------------|
| BB 67 - 111 | 1607/830-911 | 215189-215233 ✓ |
| Deep Rock 1 | 1558/541 | 203192 ✓ |
| Deep Rock 5 | 1558/533 | 203193 ✓ |
| Deep Rock 6 | 1558/531 | 203194 ✓ |
| Deep Rock 7 | 1558/529 | 203195 ✓ |
| Deep Rock 8 | 1558/527 | 203196 ✓ |
| Deep Rock 9 | 1646/543 | 224711 ✓ |
| Deep Rock 12 | 1558/519 | 203198 ✓ |
| Deep Rock 13 | 1558/517 | 203199 ✓ |
| Deep Rock 14 | 1558/515 | 203200 ✓ |
| Deep Rock 15 | 1558/487 | 203201 ✓ |
| Deep Rock 16 | 1558/489 | 203202 ✓ |
| Deep Rock 17 | 1646/541 | 224712 ✓ |
| Deep Rock 19 | 1558/495 | 203204 ✓ |
| Deep Rock 20 | 1558/497 | 203205 ✓ |
| Deep Rock 21 | 1558/499 | 203206 ✓ |
| Deep Rock 22 | 1558/501 | 203207 ✓ |
| Deep Rock 23 | 1558/503 | 203208 ✓ |
| Deep Rock 24 | 1646/539 | 224713 ✓ |
| Deep Rock 25 | 1558/507 | 203210 ✓ |
| Deep Rock 26 | 1558/509 | 203211 ✓ |
| Deep Rock 27 | 1558/511 | 203212 ✓ |
| Deep Rock 28 | 1558/513 | 203213 ✓ |
| Rainbow Copper 1 - 6 | 101/544-549 | 44863-44868 ✓ |
| Rainbow Copper 7 - 8 | 702/292-293 | 44869-44870 ✓ |
| Rainbow Copper 9 - 10 | 743/929-930 | 44871-44872 ✓ |
| Mary Copper Amended | 136/358 | 44959 ✓ |
| Mary Copper Extension 1-5 | 136/359-363 | 44960-44964 ✓ |
| Mary Copper 7 - 10 | 905/863-866 | 44965-44968 ✓ |

RECEIVED
B.L.M. AZ STATE OFFICE
DEC 2 - 1985
07:45 A.M.
PHOENIX, ARIZONA



LAC

LONG LAC MINERAL EXPLORATION (TEXAS), INC.

P.O. BOX 21390
RENO, NEVADA 89515
(702) 356-8058

215189
203192
44863
44959
224711

CERTIFIED MAIL
RETURN RECEIPT REQUESTED

August 1, 1985

Arizona State Office
Bureau of Land Management
P.O. Box 16563
Phoenix, Arizona 85011

Re: 1985 Affidavits of Labor
Big Bug 1, Big Bug 2, Copper Mtn., Yavapai County, Arizona

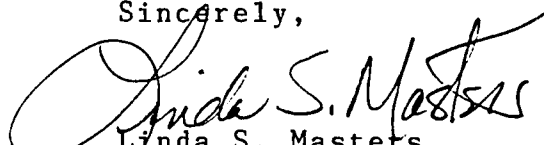
Dear Sir/Madam,

Enclosed please find three (3) Affidavits of Performance of Annual Labor for Long Lac's Big Bug and Copper Mtn. projects, Yavapai County, Arizona which have been recorded with the Yavapai County Recorder and are now being forwarded to you for filing.

Should there be an problems or questions regarding these documents, please call me collect at the above phone number as soon as possible.

Thank you for your consideration in this matter.

Sincerely,


Linda S. Masters
Office Manager, U.S.A.

Encl. (3)

RECEIVED
B.L.M. AZ STATE OFFICE
AUG 5 1985
07.45 A.M.
PHOENIX, ARIZONA

Big Bug 1

EXHIBIT A

The following claims are situated in Sec. 4, 5, 8, 9, 16, 17, 18, 19, 20 and 29, T. 12 N., R. 1 E., G & SRB & M, Yavapai County, Arizona.

| Claim Name | Recorded Book/Page | A MC Serial Number |
|---------------------------|--------------------|--------------------|
| BB 67 - 111 | 1607/830-911 | 215189-215233 |
| Deep Rock 1 | 1558/541 | 203192 |
| Deep Rock 5 | 1558/533 | 203193 |
| Deep Rock 6 | 1558/531 | 203194 |
| Deep Rock 7 | 1558/529 | 203195 |
| Deep Rock 8 | 1558/527 | 203196 |
| Deep Rock 9 | 1646/543 | 224711 |
| Deep Rock 12 | 1558/519 | 203198 |
| Deep Rock 13 | 1558/517 | 203199 |
| Deep Rock 14 | 1558/515 | 203200 |
| Deep Rock 15 | 1558/487 | 203201 |
| Deep Rock 16 | 1558/489 | 203202 |
| Deep Rock 17 | 1646/541 | 224712 |
| Deep Rock 19 | 1558/495 | 203204 |
| Deep Rock 20 | 1558/497 | 203205 |
| Deep Rock 21 | 1558/499 | 203206 |
| Deep Rock 22 | 1558/501 | 203207 |
| Deep Rock 23 | 1558/503 | 203208 |
| Deep Rock 25 | 1558/507 | 203210 |
| Deep Rock 26 | 1558/509 | 203211 |
| Deep Rock 27 | 1558/511 | 203212 |
| Deep Rock 28 | 1558/513 | 203213 |
| Rainbow Copper 1 - 6 | 101/544-549 | 44863-44868 |
| Rainbow Copper 7 - 8 | 702/292-293 | 44869-44870 |
| Rainbow Copper 9 - 10 | 743/929-930 | 44871-44872 |
| Mary Copper Amended | 136/358 | 44959 |
| Mary Copper Extension 1-5 | 136/359-363 | 44960-44964 |
| Mary Copper 7 - 10 | 905/863-866 | 44965-44968 |

RECEIVED
B.L.M. AZ STATE OFFICE
AUG 5 1985
07:45 A.M.
PHOENIX, ARIZONA

RECEIVED
B.L.M. AZ STATE OFFICE
JUL 29 1985
7:45 A.M.
PHOENIX, ARIZONA

BOOK 1740 PAGE 687

etc Big Bug 1
RUSH

215189
203192
44863
44959
224711 JR

AFFIDAVIT OF PERFORMANCE OF ANNUAL LABOR

STATE OF ARIZONA)
) ss
COUNTY OF YAVAPAI)

Roney C. Long, being duly sworn, deposes and says: That he is a citizen of the United States, more than eighteen (18) years of age and resides at 696 Robinson Dr., Prescott, Yavapai County, ARIZONA.

5

That he is personally acquainted with the following unpatented mining claims situated in the Big Bug Mining District, Yavapai County, Arizona, the name(s), book(s) and page(s) of recording of the location notice(s) in the office of the recorder of said county and the BLM serial numbers of which are listed in the attached Exhibit A.

That the notices of location of said claims are posted within the following Section(s), Township(s) and Range(s): Sec. 4, 5, 8, 9, 16, 17, 18, 19, 20 and 29, T.12 N., R.1 E., G&SRB&M Arizona;

That Long Lac Mineral Exploration (Texas) Inc., whose address is P.O. Box 21390, Reno, Nevada 89515, is the owner of the BB claims;

That Rick Brothers Enterprises, whose address is P.O. Box 351, Mayer, Arizona 86333, is the owner of the Deep Rock Claims and Rainbow Copper Claims;

That Darla Terrell Nicholas, whose address is 3726 Meadowlark Dr., Prescott, AZ 86301, is the owner of the Mary Copper Claims;

That between the 1st day of June, 1985 and the 12th day of June, 1985, at least \$10,000 worth of work and improvements were done and performed upon or for the benefit of each of the said claims, not including the location work of the said claims;

That such work and improvements consisted of drilling three exploratory core drill holes and was performed by SDS Drilling, P.O. Box C, Rio Linda, California;

That all of the above-described work and improvements were performed by or at the expense of Long Lac Mineral Exploration (Texas) Inc., the owner or lessee of said claims, for the purpose of complying with the laws of the United States pertaining to assessment or annual work.

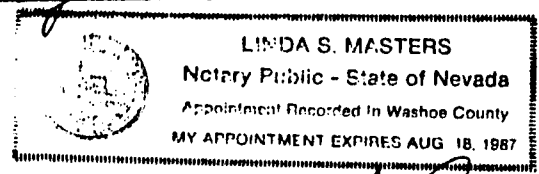
Dated this 22 day of July, 1985

By: Roney C. Long

RECEIVED
B.L.M. AZ STATE OFFICE
JUL 29 1985
7:45 A.M.
PHOENIX, ARIZONA

State of Nevada)
) ss
County of Washoe)

SUBSCRIBED AND SWORN TO before me this 22 day of July 1985.



Linda S. Masters
Notary Public

My commission Expires: August 18, 1987

BOO-1740 PAGE 686

Big Bug 1

EXHIBIT A

The following claims are situated in Sec. 4, 5, 8, 9, 16, 17, 18, 19, 20 and 29, T. 12 N., R. 1 E., G & SRB & M, Yavapai County, Arizona.

| Claim Name | Recorded Book/Page | A MC Serial Number |
|---------------------------|--------------------|---------------------------------|
| BB 67 - 111 | 1607/830-911 | 215189-215233 ✓ |
| Deep Rock 1 | 1558/541 | 203192 |
| Deep Rock 5 | 1558/533 | 203193 |
| Deep Rock 6 | 1558/531 | 203194 ✓ |
| Deep Rock 7 | 1558/529 | 203195 |
| Deep Rock 8 | 1558/527 | 203196 |
| Deep Rock 9 | 1646/543 | 224711 - see 22472 ✓ |
| Deep Rock 12 | 1558/519 | 203198 |
| Deep Rock 13 | 1558/517 | 203199 |
| Deep Rock 14 | 1558/515 | 203200 ✓ |
| Deep Rock 15 | 1558/487 | 203201 |
| Deep Rock 16 | 1558/489 | 203202 ✓ |
| Deep Rock 17 | 1646/541 | 224712 |
| Deep Rock 19 | 1558/495 | 203204 |
| Deep Rock 20 | 1558/497 | 203205 |
| Deep Rock 21 | 1558/499 | 203206 ✓ |
| Deep Rock 22 | 1558/501 | 203207 |
| Deep Rock 23 | 1558/503 | 203208 |
| Deep Rock 25 | 1558/507 | 203210 |
| Deep Rock 26 | 1558/509 | 203211 |
| Deep Rock 27 | 1558/511 | 203212 ✓ |
| Deep Rock 28 | 1558/513 | 203213 |
| Rainbow Copper 1 - 6 | 101/544-549 | 44863-44868 |
| Rainbow Copper 7 - 8 | 702/292-293 | 44869-44870 |
| Rainbow Copper 9 - 10 | 743/929-930 | 44871-44872 |
| Mary Copper Amended | 136/358 | 44959 |
| Mary Copper Extension 1-5 | 136/359-363 | 44960-44964 |
| Mary Copper 7 - 10 | 905/863-866 | 44965-44968 |

RECEIVED
B.L.M. AZ STATE OFFICE

JUL 29 1985

7:45 A.M.
PHOENIX, ARIZONA

BOOK 1740 PAGE 687



Instrument # 40308 Recorded Official Records of Yavapai County, Arizona **NOV 19 '84 - 1 20 PM**

44863

at the request of R. C. Long

**INDEXED
MICROFILMED**

PATSY C. JENNEY, County Recorder
Deputy

Kathryn Cook Pgs. 1 \$

AFFIDAVIT OF PERFORMANCE OF ANNUAL LABOR

RUSH

STATE OF ARIZONA)
) ss
COUNTY OF YAVAPAI)

Roney C. Long, being duly sworn, deposes and says: That he is a citizen of the United States, more than eighteen (18) years of age and resides at 696 Robinson Dr., Prescott Yavapai County, ARIZONA.

That he is personally acquainted with the following unpatented mining claims situated in the Big Bug Mining District, Yavapai County, Arizona, the name(s), book(s) and page(s) of recording of the location notice(s) in the office of the recorder of said county and the BLM serial numbers of which are as follows:

| Claim Name | Book | Page | A MC. No. |
|---------------------|------|---------|---------------|
| Rainbow Copper 1-6 | 101 | 544-549 | 44863-44868 ✓ |
| Rainbow Copper 7-8 | 702 | 292-293 | 44869-44870 ✓ |
| Rainbow Copper 9-10 | 743 | 929-930 | 44871-44872 ✓ |

PB

**RECEIVED
B.L.M. AZ STATE OFFICE**

NOV 26 1984

**7:45 A.M.
PHOENIX, ARIZONA**

That the notices of location of said claims are posted within the following Section(s), Township(s) and Range(s): sec. 4, 5, 8, & 9 Township 12 North, Range 1 East, G&SRB&M Arizona;

That Ricks Brothers Enterprise, whose address is P.O. Box 351, Mayer, AZ 86333, is the owner of the above-described claims;

That between the 23 day of August, 1984 and the 30 day of August, 1984, at least \$1,000 dollars worth of work and improvements were done and performed upon or for the benefit of each of the said claims, not including the location work of the said claims;

That such work and improvements consisted of drilling an exploratory core hole to the depth of 400 feet

and were performed by Arrow Drilling Company, 2127 Elderberry Rd., Golden, CO

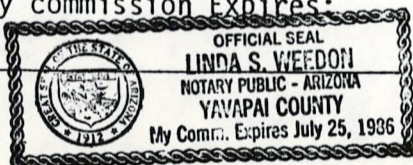
That all of the above-described work and improvements were performed by or at the expense of Long Lac Mineral Exploration (Texas) Inc, the lessee of said claims, for the purpose of complying with the laws of the United States pertaining to assessment or annual work.

Dated this 19th day of November, 1984.

Roney C. Long

1984 by Roney C. Long SUBSCRIBED AND SWORN TO before me this 19 day of Nov.

My commission Expires:



Linda S. Weedon
Notary Public

Rex Ricks

44863

I do hereby certify that the within document was filed and recorded at the request of Rex Ricks on OCT 4 '83 - 1 35 PM o'clock book 1574 Official Records Page 670

Records of Yavapai County, Arizona. WITNESS my hand and official seal the day and year first above written.

INDEXED

MICROFILMED

PATSY C. JENNEY, County Recorder

By Andrea M. Seaton, Deputy



Affidavit of Labor Performed and Improvements Made

STATE OF ARIZONA, }
County of Yavapai } ss.

Rex Ricks being duly sworn, deposes and says that he is a citizen of the United States and more than twenty-one years of age, and resides at Mayer in Yavapai County, State of Arizona, and is personally acquainted with the mining claim known as Rainbow Copper 1 thru 10

mining claim, situate in Big Bug Mining District, County of Yavapai, State of Arizona, the location notice of which is recorded in the office of the County Recorder of said County, in Book of Records of Mines, at page; that between the 1st day of January, A. D. 193, and the 1st day of September, A. D. 1983, at least one thousand dollars worth of work and improvements were done and performed upon said claim, not including the location work of said claim. Such work and improvements were made by and at the expense of Rex Ricks

owner of said claim for the purpose of complying with the laws of the United States pertaining to assessment of annual work, and Rex Ricks, Tom Cleator, T. C. Conway, Terry Terrell

were the men employed by said owner and who labored upon said claim, did said work and improvements, the same being as follows, to-wit: drilling and blasting cuts on outcrops, dredging and gold recovery in creek bed

| CLAIMS | BOOK | PAGE | AMC NUMBER |
|---------------------|------|---------|-----------------------|
| Rainbow Copper 1-6 | 101 | 544-549 | 4863-4868 44863-44868 |
| Rainbow Copper 7-8 | 708 | 292-293 | 4869-4870 44869-44870 |
| Rainbow Copper 9-10 | 743 | 929-930 | 4871-4872 44871-44872 |

RECEIVED
B.L.M. AZ STATE OFFICE
NOV 15 1983
0745 A.M.
PHOENIX, ARIZONA

Box 351
Mayer, AZ, 86333

BOOK 1574 PAGE 670

Rex Ricks

Rex Ricks

SEAL

Subscribed and sworn to before me this 4 day of October A. D. 1983

(My commission expires My Commission Expires May 31, 1987)

Donnie Drayles
Notary Public.

**Affidavit of
Labor Performed and
Improvements Made**

Dated....., 19.....

STATE OF ARIZONA }
County of Maricopa } ss.

I hereby certify that the within instrument was filed and recorded at request of.....

Book.....

In Docket.....

on page.....

Witness my hand and official seal the day and year aforesaid.

County Recorder.

By.....
Deputy Recorder.





United States Department of the Interior

BUREAU OF LAND MANAGEMENT

ARIZONA STATE OFFICE
2400 VALLEY BANK CENTER
PHOENIX, ARIZONA 85073

November 25, 1983

NOTICE TO MINING CLAIMANTS

Rex Ricks

Your annual filing of an Affidavit of Assessment Work or Notice of Intention to Hold received in this office did not contain all of the correct Bureau of Land Management Serial Numbers assigned to each claim.

Below are the names of the claims, serial numbers erroneously listed on the affidavit and the correct serial numbers according to our records:

| <u>Name of Claim(s)</u> | <u>Incorrect Serial Number(s)</u> | <u>Correct Serial Number(s)</u> |
|--------------------------|-----------------------------------|---------------------------------|
| Rainbow Copper 1 thru 10 | A MC 4863 - 4872 | A MC 44863 - 44872 |

The Regulations under 43 CFR Subpart 3833 state: "Citing the Serial Number shall comply with the requirement in the Act to file an additional description of the claim."

To receive proper credit in the future, in addition to naming each claim on the affidavit, always include the correct Serial Numbers assigned to each of the mining claims, mill or tunnel sites.

Sincerely,

Mario L. Lopez
Chief, Branch of Lands and Minerals
Operations

IN PR 10/20


44863

STATE OF ARIZONA, } I hereby certify that the within instrument was filed and recorded
County of _____ } ss. _____ to _____ at _____ M
In Docket No. _____, Page _____

Fee No.: nc

When recorded mail to:
C. S. Barnes
1343 East Winter Drive
Phoenix, Arizona 85020

Instrument # **31647**
Recorded Official Records
of Yavapai County, Arizona.
SEP 21 '83 - 2 00 PM
at the request of C.S. Barnes
PATSY C. JENNEY, County Recorder
Deputy Karen Walsh



MICROFILMED
Fee: \$
INDEXED

AFFIDAVIT OF PERFORMANCE OF ANNUAL WORK

State of Arizona }
County of Yavapai } ss

RECEIVED
B.L.M. AZ STATE OFFICE
OCT 11 1983

59
CA

1. Rex Ricks
Name
Address
Mayer, Arizona 86333
City State Zip

7:45 A.M.
PHOENIX, ARIZONA

being duly sworn according to law deposes and says that they are a citizen of the United States more than eighteen years of age and that all of the facts set forth in this affidavit are true and correct according to the best of their knowledge, information and belief.

- That they are personally acquainted with the mining claim named Rainbow Copper 1 thru 10 situate in the Big Bug Mining District, Yavapai County, Arizona, the location of which is recorded in the office of the County Recorder of that County in Book see below, Page _____. Notice of location is posted in Section 4-5-8-9, Township 12N, Range 1E, G&SRB&M.
- That between the dates of August 1, 1982 and July 1, 1983 at least One Thousand (\$ 1,000.00) dollars worth of work and improvements were done and performed upon this claim not including location work.
- The work and improvements were made by and at the expense of Rex Ricks and Big Bug Mines, Inc., owners of the mine for the purpose of complying with the laws of the United States pertaining to assessments or annual work.
- Rex Ricks, C. S. Barnes, Western Mining Associates, Big Bug Mines Inc., J. Perry Theroux, Brian Alberty, and Paul Hines were the names of the persons employed by the owner who labored to do the work and improvements.
- The work and improvements done were Road improvements, Improving mining water supplies complying with state, county, federal requirements. All claims covered.

| CLAIMS | BOOK | PAGE | A MC NUMBER |
|-------------------------|------|---------|------------------|
| Rainbow Copper 1 thru 6 | 101 | 544-549 | 44863 thru 44868 |
| Rainbow Copper 7 & 8 | 708 | 292-293 | 44869 thru 44872 |
| Rainbow Copper 9 & 10 | 743 | 929-930 | |

Dated 9-21-1983 [Signature]
Signature

Subscribed to and sworn before me, a Notary Public, this 21 day of Sept., 1983, by Lavern Komar **SEAL** 1570 836

My Commission expires March 15, 1984 [Signature]
Notary Public

3471

lead 44863-72
Rex Ricks 503

I do hereby certify that the within instrument was filed and recorded at the request of
on AUG 20 1982-10 50 AM o'clock book 1480 Official Records Page 503
Records of Yavapai County, Arizona. WITNESS my hand and official seal the day and year first above written.

MICROFILMED

PATSY C. JENNEY, County Recorder

By Kathron Gonzalez Deputy

INDEXED

When recorded mail to:

Rex Ricks
Box 351
Mayer, Ariz. 86333

Witness my hand and official seal
By _____
Deputy Recorder

Fee: \$

5'9

updated new

AFFIDAVIT OF PERFORMANCE OF ANNUAL WORK

State of Arizona

County of Yavapai

ss

RECEIVED
B.L.M. AZ STATE OFFICE

OCT 26 1982

07:45 A.M.
PHOENIX, ARIZONA

1. Rex Ricks Name
Box 351 Address
Mayer City Ariz. State 86333 Zip

being duly sworn according to law deposes and says that they are a citizen of the United States more than eighteen years of age and that all of the facts set forth in this affidavit are true and correct according to the best of their knowledge, information and belief.

2. That they are personally acquainted with the mining claim named Rainbow Copper 1 thru 10 situate in the Big Bug Mining District, Yavapai County, Arizona, the location of which is recorded in the office of the County Recorder of that County in Book See Below, Page . Notice of location is posted in Section 4-5-8-9, Township 12 N., Range 1 E., G&SRB&M.

3. That between the dates of September 1, 1981 and August 31, 1982 at least One Thousand (\$ 1,000.00) dollars worth of work and improvements were done and performed upon this claim not including location work.

4. The work and improvements were made by and at the expense of Rex Ricks, owners of the mine for the purpose of complying with the laws of the United States pertaining to assessments or annual work.

5. Rex Ricks, Willis Wakefield, Winston Smith, Bob Riggle, Kenneth Crnkovich were the names of the persons employed by the owner who labored to do the work and improvements.

6. The work and improvements done were road work, sampling, mining, dredging, gold recovery

| CLAIMS | BOOK | PAGE | A MC NUMBER |
|---------------------|------|---------|------------------------------|
| Rainbow Copper 1-6 | 101 | 544-549 | 4863-4868 <u>44863-44868</u> |
| Rainbow Copper 7-8 | 708 | 292-293 | 4869-4870 <u>44869-44870</u> |
| Rainbow Copper 9-10 | 743 | 929-930 | 4871-4872 <u>44871-44872</u> |

Dated 8-19-82

Rex Ricks
Signature

BOOK 1480 PAGE 503

Subscribed to and sworn before me, a Notary Public, this 19th day of August, 1982, by Louise Morgan Smith by Rex Ricks

My Commission expires My Commission Expires Mar. 14, 1985
Louise Morgan Smith
Notary Public

18854

44863-72
44959-28
44853-62

I do hereby certify that the within instrument was filed and recorded at the request of C. S. Barnes
on JUL 8 '82-9 15 AM o'clock book 1471 Official Records Page 547
Records of Yavapai County, Arizona. WITNESS my hand and official seal the day and year first above written.

INDEXED MICROFILMED

PATSY C. JENNEY, County Recorder

By Mary Young

LETTER OF INTENT

July 6, 1982



TO: UNITED STATES DEPARTMENT OF THE INTERIOR
Bureau of Land Management
Arizona State Office
2400 Valley Bank Center
Phoenix, Arizona 85073

FROM: Western Mining Associated
5001 East Washington Street - A Partnership
Phoenix, Arizona 85034

SUBJECT: Golden Girl Millsite. BLM Ser. No. A MC 104442

Intent to hold for 1982 - 1983 period. For purpose of
milling and refining of gold and other valuable metals
and minerals.

Recorded date 5/5/80
Book 1296 Page 556
Yavapai County records.

DATED: July 6th, 1982

C. S. Barnes
BU. LAND AUTHORIZED AGENT
ARIZONA STATE OFFICE
BLM

OCT 06 1982
7:45 A.M.
PHOENIX, ARIZONA

When recorded mail to:
C. S. Barnes
1343 East Winter Drive
Phoenix, Arizona 85020

Subscribed to and sworn before me, a Notary Public, this

6th day of July 1982, by C.S. BARNES

My Commission Expires Feb. 24, 1984
Patsy C. Jenney
Notary Public

mail
1343 East Winter Drive
Phoenix, Arizona 85020

BOOK 1471 PAGE 547

18855

C. S. Barnes
548

I do hereby certify that the within instrument was filed and recorded at the request of
on JUL 8 '82-9 15 AM o'clock book 1471 Official Records Page 548
Records of Yavapai County, Arizona. WITNESS my hand and official seal the day and year first above written.


PATSY C. JENNEY, County Recorder
By Mary Young Deputy

INDEXED MICROFILMED

When recorded mail to:

C. S. Barnes
1343 East Winter Drive
Phoenix, Arizona 85020

Witness my hand and official seal.



Fee: \$

AFFIDAVIT OF PERFORMANCE OF ANNUAL WORK

ARIZONA STATE OFFICE
BU. LAND MANAGEMENT

3

State of Arizona }
County of Yavapai } ss

OCT 06 1982

1. Rex Ricks Name 7:45 A.M.
PHOENIX, ARIZONA
Address
Mayer, Arizona 86333
City State Zip

being duly sworn according to law deposes and says that they are a citizen of the United States more than eighteen years of age and that all of the facts set forth in this affidavit are true and correct according to the best of their knowledge, information and belief.

2. That they are personally acquainted with the mining claim named Rainbow Copper 1 thru 10 situate in the Big Bug Mining District, Yavapai County, Arizona, the location of which is recorded in the office of the County Recorder of that County in Book see below, Page _____. Notice of location is posted in Section 4-5-8-9, Township 12N, Range 1E, G&SRB&M.

3. That between the dates of August 1, 1981 and July 1, 1982 at least One Thousand (\$ 1,000.00) dollars worth of work and improvements were done and performed upon this claim not including location work.

4. The work and improvements were made by and at the expense of Rex Ricks and Big Bug Mines, Inc., owners of the mine for the purpose of complying with the laws of the United States pertaining to assessments or annual work.

5. Rex Ricks, Western Exploration Inc., Western Mining Associates, Big Bug Mines Inc., and J. Perry Theroux were the names of the persons employed by the owner who labored to do the work and improvements.

6. The work and improvements done were Improving all roads to claims. Improving mining water supplies complying with state, county, federal government requirements, actual mining for gold and other valuable minerals and etc..

| CLAIMS | BOOK | PAGE | A MC NUMBER |
|-------------------------|------|---------|------------------|
| Rainbow Copper 1 thru 6 | 101 | 544-549 | 44863 thru 44868 |
| Rainbow Copper 7 & 8 | 708 | 292-293 | 44869 thru 44872 |
| Rainbow Copper 9 & 10 | 743 | 929-930 | |

Dated July 6, 1982

C. S. Barnes
Signature

BOOK 1471 PAGE 548

Subscribed to and sworn before me, a Notary Public, this 6th day of July, 1982, by C. S. Barnes

My Commission expires _____
Barbara Steiner
Notary Public

I do hereby certify that the within instrument was filed and recorded at the request of C. S. Barnes on JUL 8 '82-9 15 AM o'clock book 1471 Official Records Page 549 Records of Yavapai County, Arizona. WITNESS my hand and official seal the day and year first above written.

PATSY C. JENNEY, County Recorder
By Mary Young Deputy

INDEXED


MICROFILMED

When recorded mail to:

C. S. Barnes
1343 East Winter Drive
Phoenix, Arizona 85020

WITNESS MY HAND AND OFFICIAL SEAL.

By _____



Fee: \$

AFFIDAVIT OF PERFORMANCE OF ANNUAL WORK

State of Arizona }
County of Yavapai } ss

ARIZONA STATE OFFICE
BU. LAND MANAGEMENT

OCT 06 1982

1. Darla Terrell
Name 7:45 A.M.
PHOENIX, ARIZONA
Address
Mayer, Arizona 86333
City State Zip

being duly sworn according to law deposes and says that they are a citizen of the United States more than eighteen years of age and that all of the facts set forth in this affidavit are true and correct according to the best of their knowledge, information and belief.

2. That they are personally acquainted with the mining claim named Mary Copper 1 thru 10 situate in the Big Bug Mining District,

Yavapai County, Arizona, the location of which is recorded in the office of the County Recorder of that County in Book see below, Page _____. Notice of location is posted in Section 8-9-17, Township 12N, Range 1E, G&SRB&M.

3. That between the dates of August 1, 1981 and July 1, 1982 at least One Thousand (\$1,000.00) dollars worth of work and improvements were done and performed upon this claim not including location work.

4. The work and improvements were made by and at the expense of Darla Terrell and Big Bug Mines, Inc., owners of the mine for the purpose of complying with the laws of the United States pertaining to assessments or annual work.

5. Darla Terrell, Western Exploration Inc., Western Mining Associates, Big Bug Mines, Inc., and J. Perry Theroux were the names of the persons employed by the owner who labored to do the work and improvements.

6. The work and improvements done were improving all roads to claims. Improving mining water supplies, complying with state county, federal government requirements, actual mining for gold and other valuable minerals and etc..

| CLAIMS | BOOK | PAGE | A MC NUMBER |
|-----------------------|------|---------|------------------|
| Mary Copper | 132 | 490 | |
| Mary Copper Amended | 136 | 358 | 44959 |
| Mary Copper 1 thru 5 | 136 | 359-363 | 44960 thru 44964 |
| Mary Copper 7 thru 10 | 905 | 863-866 | 44965 thru 44968 |

Dated July 6, 1982
BOOK 1471 PAGE 549

[Signature]
Signature

Subscribed to and sworn before me, a Notary Public, this 6th day of July, 1982, by C. S. BARNES

My Commission expires _____
[Signature]
Notary Public

I do hereby certify that the within instrument was filed and recorded at the request of C. S. Barnes on JUL 8 '82-9 15 AM o'clock book 1471 Official Records Page 550 Records of Yavapai County, Arizona. WITNESS my hand and official seal the day and year first above written.


INDEXED MICROFILMED

PATSY C. JENNEY, County Recorder By Mary Young Deputy

When recorded mail to:

C. S. Barnes
1343 East Winter Drive
Phoenix, Arizona 85020

Witness my hand and official seal.



Fee: \$

By _____ Deputy Recorder

AFFIDAVIT OF PERFORMANCE OF ANNUAL WORK 3

State of Arizona }
County of Yavapai } ss

ARIZONA STATE OFFICE
BU. LAND MANAGEMENT

OCT 06 1982

1. C. S. Barnes and Kathryn P. Williams
Name 1343 East Winter Drive
Address Phoenix, Arizona 85020
City State Zip
7:45 A.M.
PHOENIX, ARIZONA

being duly sworn according to law deposes and says that they are a citizen of the United States more than eighteen years of age and that all of the facts set forth in this affidavit are true and correct according to the best of their knowledge, information and belief.

2. That they are personally acquainted with the mining claim named Golden Girl, and 1 thru 9 Golden Girl situate in the Big Bug Mining District, Yavapai County, Arizona, the location of which is recorded in the office of the County Recorder of that County in Book see below, Page _____. Notice of location is posted in Section 4-5-8-9, Township 12N, Range 1E, G&SRB&M.

3. That between the dates of August 1, 1981 and July 1, 1982 at least One Thousand (\$1,000.00) dollars worth of work and improvements were done and performed upon this claim not including location work.

4. The work and improvements were made by and at the expense of C. S. Barnes and Kathryn P. Williams and Big Bug Mines Inc., owners of the mine for the purpose of complying with the laws of the United States pertaining to assessments or annual work.

5. C. S. Barnes, Western Mining Associates, and Big Bug Mines, Inc. and J. Perry Theroux were the names of the persons employed by the owner who labored to do the work and improvements.

6. The work and improvements done were Actual placer gold dredging, road improvements, water conservation, all claims name -

| CLAIMS | BOOK | PAGE | A MC NUMBER |
|----------------------|------|---------|--------------------|
| Golden Girl 1 thru 9 | 1221 | 450-467 | 44854 thru 44862 ✓ |
| Golden Girl | 1222 | 417-418 | 44853 ✓ |

Dated July 6, 1982

[Signature]
Signature

BOOK 1471 PAGE 550

Subscribed to and sworn before me, a Notary Public, this 6th day of July

19 82, by C. S. BARNES

My Commission expires _____
[Signature]
Notary Public

44863 44872

I do hereby certify that the within instrument was filed and recorded at the request of Apache Exploration Corp.
on OCT 9 '81-9 50 AM o'clock book 1416 Official Records Page 384
Records of Yavapai County, Arizona. WITNESS my hand and official seal the day and year first above written.

INDEXED

PATSY C. JENNEY, County Recorder
By Kathleen Gonzales, Deputy

When recorded mail to:
Rex Ricks
Box 35I
Mayer, Az. 86333

Witness my hand and official seal.
By _____ County Recorder
By _____ Deputy Recorder

Fee: \$ 3

AFFIDAVIT OF PERFORMANCE OF ANNUAL WORK

State of Arizona
County of Yavapai } ss

Updated

1. Rex Ricks
Name
Box 35I
Address
Mayer, Az. 86333
City State Zip

being duly sworn according to law deposes and says that they are a citizen of the United States more than eighteen years of age and that all of the facts set forth in this affidavit are true and correct according to the best of their knowledge, information and belief.

2. That they are personally acquainted with the mining claim named Rainbow Copper I thru IO situate in the Big Bug Mining District, Yavapai County, Arizona, the location of which is recorded in the office of the County Recorder of that County in Book see below, Page _____. Notice of location is posted in Section 4-5-8-9, Township 12 N., Range I E., G&SRB&M.

3. That between the dates of September 1, 1980 and August 31, 1981 at least One Thousand (\$ 1000.00) dollars worth of work and improvements were done and performed upon this claim not including location work.

4. The work and improvements were made by and at the expense of Rex Ricks and Big Bug Mines, Inc., owners of the mine for the purpose of complying with the laws of the United States pertaining to assessments or annual work.

5. Rex Ricks, Big Bug Mines, Inc., Western Mining Associates were the names of the persons employed by the owner who labored to do the work and improvements.

6. The work and improvements done were Dozer work on roads, testing and sampling, Mining, concentration and gold recovery

| CLAIMS | BOOK | PAGE | A MC NUMBER |
|---------------------|------|---------|-------------|
| Rainbow Copper 1-6 | 101 | 544-549 | 4863-4868 |
| Rainbow Copper 7-8 | 708 | 292-293 | 4869-4870 |
| Rainbow Copper 9-10 | 743 | 929-930 | 4871-4872 |

ARIZONA STATE OFFICE
BU. LAND MANAGEMENT

DARLA D. NICHOLS
NOTARY PUBLIC
YAVAPAI CO. AZ.

Rex Ricks
Signature
DEC 7 1981

7:45 A.M.
PHOENIX, ARIZONA

Subscribed to and sworn before me, a Notary Public, this 7 day of October, 1981, by REX RICKS

My Commission expires Oct. 29, 1984
Darla D. Nichols
Notary Public

BOOK 1416 PAGE 384

4863-4872

Bureau of Land Management:

Please file the two enclosed Affidavits of Labor on mining claims for

Rex Ricks
Box 35I
Mayer, Az. 86333

Thank you.

file 44863-44872

I do hereby certify that the within instrument was filed and recorded at the request of L. S. Barnes on SEP 21 81 9 12 AM o'clock 1411 book 950 Official Records Page

Records of Yavapai County, Arizona. WITNESS my hand and official seal the day and year first above written.

INDEXED

MICROFILMED

PATSY JENNEY, County Recorder
By [Signature] Deputy

Witness my hand and official seal

When recorded mail to:

C. S. Barnes
1343 East Winter Dr.
Phoenix, Arizona 85020

By _____
County Recorder
Deputy Recorder

Fee: \$ 3

AFFIDAVIT OF PERFORMANCE OF ANNUAL WORK

RECEIVED
BLM STATE OFFICE
PHOENIX, ARIZONA
OCT 1 2 04 PM '81

State of Arizona }
County of Yavapai } ss

1. Rex Ricks Name
Address _____
Mayer, City Arizona State 86333 Zip

being duly sworn according to law deposes and says that they are a citizen of the United States more than eighteen years of age and that all of the facts set forth in this affidavit are true and correct according to the best of their knowledge, information and belief.

2. That they are personally acquainted with the mining claim named Rainbow Copper 1 thru 10 situate in the Big Bug Mining District, Yavapai County, Arizona, the location of which is recorded in the office of the County Recorder of that County in Book see below, Page _____. Notice of location is posted in Section 4-5-8-9, Township 12N, Range 1E, G&SRB&M.

3. That between the dates of August 1, 1980 and August 1, 1981 at least One Thousand (\$1,000.00) dollars worth of work and improvements were done and performed upon this claim not including location work.

4. The work and improvements were made by and at the expense of Rex Ricks and Big Bug Mines, Inc., owners of the mine for the purpose of complying with the laws of the United States pertaining to assessments or annual work.

5. Rex Ricks, Western Exploration Inc., Western Mining Associates, Big Bug Mines Inc. were the names of the persons employed by the owner who labored to do the work and improvements.

6. The work and improvements done were Improving all roads to claims. Improving mining water supplies complying with state, county, federal government requirements, actual mining for gold and other valuable minerals and etc..

| CLAIMS | BOOK | PAGE | A MC NUMBER |
|-------------------------|------|---------|--------------------|
| Rainbow Copper 1 thru 6 | 101 | 544-549 | 44863 thru 44868 ✓ |
| Rainbow Copper 7 & 8 | 708 | 292-293 | 44869 thru 44872 ✓ |
| Rainbow Copper 9 & 10 | 743 | 929-930 | |

Dated August 30, 1981 [Signature] Signature

Subscribed to and sworn before me, a Notary Public, this 16th day of September, 1981, by C. S. Barnes

My Commission Expires August 9, 1982

My Commission expires _____ [Signature] Notary Public

BOOK 1411 PAGE 950

Form 3833
(October 1977)

RECEIVED
B.L.M. AZ STATE OFFICE

DEC 3 10 41 AM '80

PHOENIX ARIZONA

UNITED STATES
DEPARTMENT OF THE INTERIOR
BUREAU OF LAND MANAGEMENT

MINING CLAIM ANNUAL RECORDATION REQUIREMENTS
(43 CFR 3833.2)

Serial Number AMC 44863 - ~~44868~~ 44872

Name or number of Claim Rainbow Copper 1-10

Received (date) 12-3-80

This acknowledges receipt of:


Evidence of annual assessment work

Notice of intent to hold claim

Appropriate notations have been made on the records.

I do hereby certify that the within instrument was filed and recorded at the request of Big Bug Mines
on AUG 15 '80 - 9 25 AM o'clock Book 1317 Official Records Page 827
Records of Yavapai County, Arizona. WITNESS my hand and official seal the day and year first above written.

PATSY C. JENNEY, County Recorder
By Patsy Jenney Deputy



When recorded mail to:
GEORGE STEPHENSON
5001 East Washington Street
Phoenix, Arizona 85034

By _____
County Recorder
Deputy Recorder

Fee: \$ 3.00

AFFIDAVIT OF PERFORMANCE OF ANNUAL WORK

State of Arizona }
County of Yavapai } ss

RECEIVED
DEPT. OF STATE OFFICE
DEC 3 10 40 AM '80
PHOENIX, ARIZONA

1. Rex Ricks

Name

Mayer,

City

Arizona

State

86333

Zip

being duly sworn according to law deposes and says that they are a citizen of the United States more than eighteen years of age and that all of the facts set forth in this affidavit are true and correct according to the best of their knowledge, information and belief.

2. That they are personally acquainted with the mining claim named Rainbow Copper 1 thru 10 situate in the Big Bug Mining District, Yavapai County, Arizona, the location of which is recorded in the office of

the County Recorder of that County in Book see below, Page _____. Notice of location is posted in Section 4-5-8-9, Township 12N, Range 1E, G&SRB&M.

3. That between the dates of January 1, 1980 and August 1, 1980 at least One Thousand (\$1,000.00) dollars worth of work and improvements were done and performed upon this claim not including location work.

4. The work and improvements were made by and at the expense of Rex Ricks and Big Bug Mines, Inc., owners of the mine for the purpose of complying with the laws of the United States pertaining to assessments or annual work.

5. Rex Ricks, Western Exploration Inc., Western Mining Associates, Big Bug Mines Inc. were the names of the persons employed by the owner who labored to do the work and improvements.

6. The work and improvements done were Improving all roads to claims. Improving mining water supplies complying with state, county, federal government requirements, actual mining for gold and other valuable minerals and etc.

| CLAIMS | BOOK | PAGE | A MC NUMBER |
|-------------------------|------|---------|------------------|
| Rainbow Copper 1 thru 6 | 101 | 544-549 | 44863 thru 44868 |
| Rainbow Copper 7 & 8 | 708 | 292-293 | 44869 thru 44872 |
| Rainbow Copper 9 & 10 | 743 | 929-930 | |

Dated 8-12-1980

[Signature]
Signature

Subscribed to and sworn before me, a Notary Public, this 12th day of August, 1980, by CS Barnes

My Commission expires _____
[Signature]
Notary Public

BOOK 1317 PAGE 827

RECEIVED
L.M. AZ STATE OFFICE

JUN 21 1979

10:00 A.M.
PHOENIX, ARIZONA

Affidavit of Labor Performed and Improvements Made

STATE OF ARIZONA, }
County of Yavapai } ss.

A MC 44863

..... Rex Ricks being duly sworn, deposes and says that he is a citizen of the United States and more than twenty-one years of age, and resides at Mayer in Yavapai County, State of Arizona, and is personally acquainted with the mining claim known as Rainbow Copper 1 thru 10

..... mining claim, situate in Section 4-5-8-9 T12N - R1E on Big Bug Mining District, County of Yavapai, State of Arizona, the location notice of which is recorded in the office of the County Recorder of said County, in Book..... of Records of Mines, at page.....; that between the 1st day of September, A. D. 19 78, and the 1st day of June, A. D. 19 79, at least 1,000.00

.....dollars worth of work and improvements were done and performed upon said claim, not including the location work of said claim. Such work and improvements were made by and at the expense of Rex Ricks

..... owner..... of said claim for the purpose of complying with the laws of the United States pertaining to assessment of annual work, and C. S. Barnes, Western Exploration Inc., and Rex Ricks

were the men employed by said owner.....and who labored upon said claim, did said work and improvements, the same being as follows, to-wit: Building access roads into various claims. Restaking and establishing better claim corners. Placer mining and testing using backhoe, churn drill, sluice box and other equipment.

| CLAIMS | BOOK | PAGE |
|-------------------------|------|---------|
| Rainbow Copper 1 thru 6 | 101 | 544-549 |
| Rainbow Copper 7 & 8 | 708 | 292-293 |
| Rainbow Copper 9 & 10 | 743 | 929-930 |

Subscribed and sworn to before me this.....day of.....A. D. 19.....

(My commission expires.....) Notary Public.

RECEIVED
COUNTY OFFICE

JUN 21 1979

Affidavit of Labor Performed and Improvements Made

STATE OF ARIZONA, }
County of Yavapai } ss.

A MC 44864

.....Rex Ricks.....being duly sworn, deposes and says that he is a citizen of the United States and more than twenty-one years of age, and resides at Mayer in Yavapai County, State of Arizona, and is personally acquainted with the mining claim known as Rainbow Copper 1 thru 10

.....mining claim, situate in Section 4-5-8-9 T12N - R1E on Big Bug Mining District, County of Yavapai, State of Arizona, the location notice of which is recorded in the office of the County Recorder of said County, in Book.....of Records of Mines, at page.....; that between the 1st day of September, A. D. 1978, and the 1st day of June, A. D. 1979, at least 1,000.00

.....dollars worth of work and improvements were done and performed upon said claim, not including the location work of said claim. Such work and improvements were made by and at the expense of Rex Ricks

owner..... of said claim for the purpose of complying with the laws of the United States pertaining to assessment of annual work, and C. S. Barnes, Western Exploration Inc., and Rex Ricks

were the men employed by said owner.....and who labored upon said claim, did said work and improvements, the same being as follows, to-wit: Building access roads into various claims. Restaking and establishing better claim corners. Placer mining and testing using backhoe, churn drill, sluice box and other equipment.

| CLAIMS | BOOK | PAGE |
|-------------------------|------|---------|
| Rainbow Copper 1 thru 6 | 101 | 544-549 |
| Rainbow Copper 7 & 8 | 708 | 292-293 |
| Rainbow Copper 9 & 10 | 743 | 929-930 |

Subscribed and sworn to before me this.....day of.....A. D. 19.....

(My commission expires.....) Notary Public.

44863
MAP FILED IN A MC

RECEIVED
COUNTY CLERK'S OFFICE

JUN 21 1979

Affidavit of Labor Performed and Improvements Made

STATE OF ARIZONA, }
County of Yavapai } ss.

A MC 44865

.....Rex Ricks.....being duly sworn, deposes and says that he is a citizen of the United States and more than twenty-one years of age, and resides at Mayer in Yavapai County, State of Arizona, and is personally acquainted with the mining claim known as Rainbow Copper 1 thru 10

.....mining claim, situate in Section 4-5-8-9 T12N - R1E on Big Bug Mining District, County of Yavapai, State of Arizona, the location notice of which is recorded in the office of the County Recorder of said County, in Book.....of Records of Mines, at page.....; that between the 1st day of September, A. D. 1978, and the 1st day of June A. D. 1979, at least 1,000.00

.....dollars worth of work and improvements were done and performed upon said claim, not including the location work of said claim. Such work and improvements were made by and at the expense of Rex Ricks

.....owner..... of said claim for the purpose of complying with the laws of the United States pertaining to assessment of annual work, and C. S. Barnes, Western Exploration Inc., and Rex Ricks

were the men employed by said owner.....and who labored upon said claim, did said work and improvements, the same being as follows, to-wit: Building access roads into various claims. Restaking and establishing better claim corners. Placer mining and testing using backhoe, churn drill, sluice box and other equipment.

| CLAIMS | BOOK | PAGE |
|-------------------------|------|---------|
| Rainbow Copper 1 thru 6 | 101 | 544-549 |
| Rainbow Copper 7 & 8 | 708 | 292-293 |
| Rainbow Copper 9 & 10 | 743 | 929-930 |

Subscribed and sworn to before me this.....day of.....A. D. 19.....

(My commission expires.....) Notary Public.

MAP FILED IN A MC 44863

RECEIVED
COUNTY OFFICE

JUN 21 1979

Affidavit of Labor Performed and Improvements Made

STATE OF ARIZONA, }
County of Yavapai } ss.

A MC 44866

.....Rex Ricks.....being duly sworn, deposes and says that he is a citizen of the United States and more than twenty-one years of age, and resides at Mayer in Yavapai County, State of Arizona, and is personally acquainted with the mining claim known as Rainbow Copper 1 thru 10

.....mining claim, situate in Section 4-5-8-9 T12N - R1E on Big Bug Mining District, County of Yavapai, State of Arizona, the location notice of which is recorded in the office of the County Recorder of said County, in Book.....of Records of Mines, at page.....; that between the 1st day of September, A. D. 1978, and the 1st day of June, A. D. 1979, at least 1,000.00

.....dollars worth of work and improvements were done and performed upon said claim, not including the location work of said claim. Such work and improvements were made by and at the expense of Rex Ricks

owner..... of said claim for the purpose of complying with the laws of the United States pertaining to assessment of annual work, and C. S. Barnes, Western Exploration Inc., and Rex Ricks

were the men employed by said owner.....and who labored upon said claim, did said work and improvements, the same being as follows, to-wit: Building access roads into various claims. Restaking and establishing better claim corners. Placer mining and testing using backhoe, churn drill, sluice box and other equipment.

| CLAIMS | BOOK | PAGE |
|-------------------------|------|---------|
| Rainbow Copper 1 thru 6 | 101 | 544-549 |
| Rainbow Copper 7 & 8 | 708 | 292-293 |
| Rainbow Copper 9 & 10 | 743 | 929-930 |

Subscribed and sworn to before me this.....day of.....A. D. 19.....

(My commission expires.....) Notary Public.

MAP FILED IN A MC 44863

RECORDED
COUNTY OFFICE

JUN 21 1979

Affidavit of Labor Performed and Improvements Made

STATE OF ARIZONA, }
County of Yavapai } ss.

A MC 44867

.....Rex Ricks.....being duly sworn, deposes and says that he is a citizen of the United States and more than twenty-one years of age, and resides at Mayer in Yavapai County, State of Arizona, and is personally acquainted with the mining claim known as Rainbow Copper 1 thru 10

.....mining claim, situate in Section 4-5-8-9 T12N - R1E on Big Bug Mining District, County of Yavapai, State of Arizona, the location notice of which is recorded in the office of the County Recorder of said County, in Book.....of Records of Mines, at page.....; that between the 1st day of September, A. D. 1978, and the 1st day of June, A. D. 1979, at least 1,000.00

.....dollars worth of work and improvements were done and performed upon said claim, not including the location work of said claim. Such work and improvements were made by and at the expense of Rex Ricks

owner..... of said claim for the purpose of complying with the laws of the United States pertaining to assessment of annual work, and C. S. Barnes, Western Exploration Inc., and Rex Ricks

were the men employed by said owner.....and who labored upon said claim, did said work and improvements, the same being as follows, to-wit: Building access roads into various claims. Restaking and establishing better claim corners. Placer mining and testing using backhoe, churn drill, sluice box and other equipment.

| CLAIMS | BOOK | PAGE |
|-------------------------|------|---------|
| Rainbow Copper 1 thru 6 | 101 | 544-549 |
| Rainbow Copper 7 & 8 | 708 | 292-293 |
| Rainbow Copper 9 & 10 | 743 | 929-930 |

Subscribed and sworn to before me this.....day of.....A. D. 19.....

(My commission expires.....) Notary Public.

44863
MAP FILED IN A MC

RECEIVED
COUNTY CLERK'S OFFICE

JUN 21 1979

Affidavit of Labor Performed and Improvements Made

STATE OF ARIZONA, }
County of Yavapai } ss.

A MC 44868

.....Rex Ricks.....being duly sworn, deposes and says that he is a citizen of the United States and more than twenty-one years of age, and resides at Mayer in Yavapai County, State of Arizona, and is personally acquainted with the mining claim known as Rainbow Copper 1 thru 10

.....mining claim, situate in Section 4-5-8-9 T12N - R1E on Big Bug Mining District, County of Yavapai, State of Arizona, the location notice of which is recorded in the office of the County Recorder of said County, in Book.....of Records of Mines, at page.....; that between the 1st day of September, A. D. 1978, and the 1st day of June, A. D. 1979, at least 1,000.00

.....dollars worth of work and improvements were done and performed upon said claim, not including the location work of said claim. Such work and improvements were made by and at the expense of Rex Ricks

.....owner..... of said claim for the purpose of complying with the laws of the United States pertaining to assessment of annual work, and C. S. Barnes, Western Exploration Inc., and Rex Ricks

were the men employed by said owner.....and who labored upon said claim, did said work and improvements, the same being as follows, to-wit: Building access roads into various claims. Restaking and establishing better claim corners. Placer mining and testing using backhoe, churn drill, sluice box and other equipment.

| CLAIMS | BOOK | PAGE |
|-------------------------|------|---------|
| Rainbow Copper 1 thru 6 | 101 | 544-549 |
| Rainbow Copper 7 & 8 | 708 | 292-293 |
| Rainbow Copper 9 & 10 | 743 | 929-930 |

Subscribed and sworn to before me this.....day of.....A. D. 19.....

(My commission expires.....) Notary Public.

44863
MAP FILED IN A MC

RECEIVED
COUNTY CLERK'S OFFICE

JUN 21 1979

Affidavit of Labor Performed and Improvements Made

STATE OF ARIZONA, }
County of Yavapai } ss.

A MC 44863

.....Rex Ricks.....being duly sworn, deposes and says that he is a citizen of the United States and more than twenty-one years of age, and resides at Mayer in Yavapai County, State of Arizona, and is personally acquainted with the mining claim known as Rainbow Copper 1 thru 10

mining claim, situate in Section 4-5-8-9 T12N - R1E on Big Bug Mining District, County of Yavapai, State of Arizona, the location notice of which is recorded in the office of the County Recorder of said County, in Book.....of Records of Mines, at page.....; that between the 1st day of September, A. D. 1978, and the 1st day of June, A. D. 1979, at least 1,000.00

.....dollars worth of work and improvements were done and performed upon said claim, not including the location work of said claim. Such work and improvements were made by and at the expense of Rex Ricks

owner..... of said claim for the purpose of complying with the laws of the United States pertaining to assessment of annual work, and C. S. Barnes, Western Exploration Inc., and Rex Ricks

were the men employed by said owner.....and who labored upon said claim, did said work and improvements, the same being as follows, to-wit: Building access roads into various claims. Restaking and establishing better claim corners. Placer mining and testing using backhoe, churn drill, sluice box and other equipment.

| CLAIMS | BOOK | PAGE |
|-------------------------|------|---------|
| Rainbow Copper 1 thru 6 | 101 | 544-549 |
| Rainbow Copper 7 & 8 | 708 | 292-293 |
| Rainbow Copper 9 & 10 | 743 | 929-930 |

Subscribed and sworn to before me this.....day of.....A. D. 19.....

(My commission expires.....) Notary Public.

44863
MAP FILED IN A MC

RECEIVED
COUNTY RECORDER'S OFFICE

JUN 21 1979

Affidavit of Labor Performed and Improvements Made

STATE OF ARIZONA, }
County of Yavapai } ss.

A MC 44870

.....Rex Ricks.....being duly sworn, deposes and says that he is a citizen of the United States and more than twenty-one years of age, and resides at Mayer in Yavapai County, State of Arizona, and is personally acquainted with the mining claim known as Rainbow Copper 1 thru 10

.....mining claim, situate in Section 4-5-8-9 T12N - R1E on Big Bug Mining District, County of Yavapai, State of Arizona, the location notice of which is recorded in the office of the County Recorder of said County, in Book.....of Records of Mines, at page.....; that between the 1st day of September, A. D. 1978, and the 1st day of June, A. D. 1979, at least 1,000.00

.....dollars worth of work and improvements were done and performed upon said claim, not including the location work of said claim. Such work and improvements were made by and at the expense of Rex Ricks

owner..... of said claim for the purpose of complying with the laws of the United States pertaining to assessment of annual work, and C. S. Barnes, Western Exploration Inc., and Rex Ricks

were the men employed by said owner.....and who labored upon said claim, did said work and improvements, the same being as follows, to-wit: Building access roads into various claims. Restaking and establishing better claim corners. Placer mining and testing using backhoe, churn drill, sluice box and other equipment.

| CLAIMS | BOOK | PAGE |
|-------------------------|------|---------|
| Rainbow Copper 1 thru 6 | 101 | 544-549 |
| Rainbow Copper 7 & 8 | 708 | 292-293 |
| Rainbow Copper 9 & 10 | 743 | 929-930 |

Subscribed and sworn to before me this.....day of.....A. D. 19.....

(My commission expires.....) Notary Public.

44863
MAP FILED IN A MC

RECEIVED
STATE OFFICE

JUN 21 1979

Affidavit of Labor Performed and Improvements Made

STATE OF ARIZONA, }
County of Yavapai } ss.

A MC 44871

.....Rex Ricks.....being duly sworn, deposes and says that he is a citizen of the United States and more than twenty-one years of age, and resides at Mayer in Yavapai County, State of Arizona, and is personally acquainted with the mining claim known as Rainbow Copper 1 thru 10

.....mining claim, situate in Section 4-5-8-9 T12N - R1E on Big Bug

Mining District, County of Yavapai, State of Arizona, the location notice of which is recorded in the office of the County Recorder of said County, in Book.....of Records of

Mines, at page.....; that between the 1st day of September, A. D. 1978,

and the 1st day of June A. D. 1979, at least 1,000.00

.....dollars worth of work and improvements were done and performed upon said claim, not including the location work of said claim. Such work and improvements were made by and at the expense of Rex Ricks

owner..... of said claim for the purpose of complying with the laws of the United States pertaining to assessment of annual work, and C. S. Barnes, Western

Exploration Inc., and Rex Ricks

were the men employed by said owner.....and who labored upon said claim, did said work and improvements, the same being as follows, to-wit: Building access roads into various claims. Restaking and establishing better claim corners. Placer mining and testing using backhoe, churn drill, sluice box and other equipment.

| CLAIMS | BOOK | PAGE |
|-------------------------|------|---------|
| Rainbow Copper 1 thru 6 | 101 | 544-549 |
| Rainbow Copper 7 & 8 | 708 | 292-293 |
| Rainbow Copper 9 & 10 | 743 | 929-930 |

Subscribed and sworn to before me this.....day of.....A. D. 19.....

(My commission expires.....) Notary Public.

MAP FILED IN A MC 44863

RECEIVED
MAY 21 1979
COUNTY OFFICE

JUN 21 1979

Affidavit of Labor Performed and Improvements Made

1990
ARIZONA

STATE OF ARIZONA, }
County of Yavapai } ss.

A MC 44872

.....Rex Ricks.....being duly sworn, deposes and
says that he is a citizen of the United States and more than twenty-one years of age, and resides
at Mayer in Yavapai County, State of Arizona, and is personally
acquainted with the mining claim known as Rainbow Copper 1 thru 10

.....
mining claim, situate in Section 4-5-8-9 T12N - R1E on Big Bug
Mining District, County of Yavapai, State of Arizona, the location notice of which
is recorded in the office of the County Recorder of said County, in Book.....of Records of
Mines, at page.....; that between the 1st day of September, A. D. 1978,
and the 1st day of June, A. D. 1979, at least 1,000.00

.....dollars worth of work and improvements were
done and performed upon said claim, not including the location work of said claim. Such work
and improvements were made by and at the expense of Rex Ricks

owner..... of said claim for the purpose of complying with the laws of the United States per-
taining to assessment of annual work, and C. S. Barnes, Western
Exploration Inc., and Rex Ricks

were the men employed by said owner.....and who labored upon said claim, did said work and im-
provements, the same being as follows, to-wit: Building access roads into
various claims. Restaking and establishing better claim corners.
Placer mining and testing using backhoe, churn drill, sluice
box and other equipment.

| CLAIMS | BOOK | PAGE |
|-------------------------|------|---------|
| Rainbow Copper 1 thru 6 | 101 | 544-549 |
| Rainbow Copper 7 & 8 | 708 | 292-293 |
| Rainbow Copper 9 & 10 | 743 | 929-930 |

Subscribed and sworn to before me this.....day of.....A. D. 19.....

(My commission expires.....) Notary Public.

44863
MAP FILED IN A MC

NOTICE!!

These documents have been scanned!

Do not place un-scanned documents beneath this notice!

Do not remove this notice from this file!

GPO Jacket No. 560-102
Print Order 61549
Rise Business Services, LLC
Job=AZ15 9/20/2019



Box Number= AZ15266



Claim Begin-End: AMC044863-AMC044872

5 Miscellaneous



AZ15266-2

AMC044844-AMC045684

AMC 44959
44863

Big Bug Mining & Materials, Inc.
325 West Gurley Street, Suite 101
Prescott, Arizona 86301
U.S.A.
(928) 778-1657

June 7, 2012

Bureau of Land Management
Mineral Claims Division
One North Central Avenue, Suite 800
Phoenix, Arizona 85004-4427

RECEIVED
BLM AT STAFF OFFICE
2012 JUN 11 PM 2:55
PHOENIX, ARIZONA

Regarding: Change of address for Big Bug Mining and Materials, Inc. to 325 West Gurley Street, Suite 101, Prescott, Arizona 86303 from old address 325 West Gurley Street, Suite 201, Prescott, Arizona 86303.

ENTERED INTO COMPUTER

JUN 11 2012 PB

Dear Sirs:

We have changed addresses. Please send all correspondence to Big Bug Mining & Materials, Inc. to the address above and make the change of address to the following lode claims.

Big Bug Mining & Materials Claims, Sections 4, 5, 8, 9, 16 and 17, Township North, Range East, Yavapai County, Arizona

| Claim Name | Number (AMC) | Book & Page |
|----------------------|--------------|-------------|
| MARY COPPER AMENDED | 44959 | 132 : 490 |
| MARY COPPER EXT NO 1 | 44960 | 136 : 359 |
| MARY COPPER EXT NO 2 | 44961 | 136 : 360 |
| MARY COPPER EXT NO 3 | 44962 | 136 : 361 |
| MARY COPPER EXT NO 4 | 44963 | 136 : 362 |
| MARY COPPER EXT NO 5 | 44964 | 136 : 363 |
| MARY COPPER #7 | 44965 | 905 : 863 |
| MARY COPPER #8 | 44966 | 905 : 864 |
| MARY COPPER #9 | 44967 | 905 : 865 |
| MARY COPPER #10 | 44968 | 905 : 866 |
| RAINBOW COPPER #1 | 44863 | 101 : 544 |
| RAINBOW COPPER #3 | 44865 | 101 : 546 |

| | | |
|----------------------|-------|-----------|
| RAINBOW COPPER #4 | 44866 | 101 : 547 |
| RAINBOW COPPER #5 | 44867 | 101 : 548 |
| RAINBOW COPPER NO 7 | 44869 | 708 : 292 |
| RAINBOW COPPER NO 8 | 44870 | 708 : 293 |
| RAINBOW COPPER NO 9 | 44871 | 743 : 929 |
| RAINBOW COPPER NO 10 | 44872 | 743 : 930 |

Mary Copper claims located in Sections 8, 9, 16 and 17, Township North, Range East, Yavapai County, Arizona

Rainbow Copper claims located in Sections 4, 5, 8, and 9, Township North, Range East, Yavapai County, Arizona

RECEIVED
 BLM AZ STATE OFFICE
 2012 JUN 11 PM 2:55
 TUCSON, ARIZONA

Thank you.

Address Updated
ENTERED INTO COMPUTER
 JUN 11 2012 PB

Respectfully Submitted,

David C. Knight
 David C. Knight

Customer Name Update Screen

System ID:MC

Name:BIG BUG MINING & MATERIALS INC

Lookup

Proprietor #:2322305

Renumber To:

Category:C - CORPORATION

Address:325 W GURLEY ST STE 101

*← Address Updated.
JUN 11 2012
PB*

City:PRESCOTT

State:AZ

Zip:863013601

UNDELIVERABLE

Save

Save/Override DataFlux

Delete

Renumber

Customer details successfully saved for Customer Id 2322305

List of Proprietors

BIG BUG MINING & MATERIALS INC[2322305], 325 E GURLEY ST STE 201, , PRESCOTT, AZ, 863013804, C, MATCHED



↖ Previous Address

Select

Cancel

01/11/2012


David Knight
Big Boy Mining & Materials
325 W. County ST., Suite 101
Prescott, AZ 86301



Bureau of Land Management
Mineral Claim Division
One North Central Avenue, Suite 800
Phoenix, AZ 85004-4427

RECEIVED
BLM AT OFFICE
2012 JUN 11 PM 8:55
PHOENIX, ARIZONA

8500494427



Rex Ricks

P.O. Box 19

Mayer, AZ 85029

10
5

\$50.00

Rainbow Copper 1-10

CM/RRR

On _____ right-of-way permit _____ was approved under
the act of _____ affecting public lands described
as:

In accordance with the regulations under 43 CFR 2800, the rental rate has been reviewed. Based on comparable land values in the vicinity, the rental has been established at the minimum rate of \$ _____ for a _____-year period.

Considering the small acreage involved (_____ acres) and the probable constant land value, we believe it would be mutually advantageous if payment were made now for the remainder of the first

6-21-79

Please

Mail all correspondence on
Rainbow Copper Claims Group
owned by Rex Pickle to

C. S. Barnes

A MC 44863

1343 E. WINTER DR

Phoenix Ariz. 85020

RECEIVED
B.L.M. DISTRICT OFFICE

JUN 21 1979

PHOENIX, ARIZONA

NOTICE!!

These documents have been scanned!

Do not place un-scanned documents beneath this notice!

Do not remove this notice from this file!

GPO Jacket No. 560-102
Print Order 61549
Rise Business Services, LLC
Job=AZ15 9/20/2019



Box Number= AZ15266



Claim Begin-End: AMC044863-AMC044872

6 Location Notices-Amendments and Supporting Documents



AZ15266-2

AMC044844-AMC045684

RECEIVED
COUNTY OFFICE

JUN 21 1979

A MC 44863

STATE OF ARIZONA, County of Yavapai--ss.

I do hereby certify that the within instrument was filed and recorded at request of N. D. Terrell
on July 1 A.D. 1957 at 9:01 o'clock a M. Book 101 Official Records
Page 544 Records of Yavapai County, Arizona.

WITNESS my hand and official seal the day and year first above written.
FRANK C. BAUER, County Recorder,
By Jois L. Kellis Deputy

Notice of Mining Location LODE CLAIM

TO ALL WHOM IT MAY CONCERN:

This Mining Claim, the name of which is the Parlow Copper #1
Mining Claim, situate on land belonging to the United States of America, and in which there are valuable mineral deposits, was entered upon and located for the purpose of exploration and purchase by N. D. Terrell + Ethel Baker whom are citizens of United States
(Locator must insert either "A Citizen of the United States," or "Who has declared his intention to become a Citizen of the United States.")
the undersigned, on the.....day of....., 19.....

The length of this claim is 1500 feet and We claim 1475 feet in a Northerly direction and 25 feet in a Southerly direction from the center of the discovery shaft, at which this notice is posted, lengthwise of the claim together with 300 feet in width of the surface grounds, on each side of the center of said claim. The general course of the lode deposit and premises is from the Southerly to the Northerly.

The claim is situated and located in the Big Bug Mining District, in Yavapai county, in the State of Arizona, about 3 1/2 miles in a Northerly direction from Murray, Ariz.

The surface boundaries of the claim are marked upon the ground as follows:

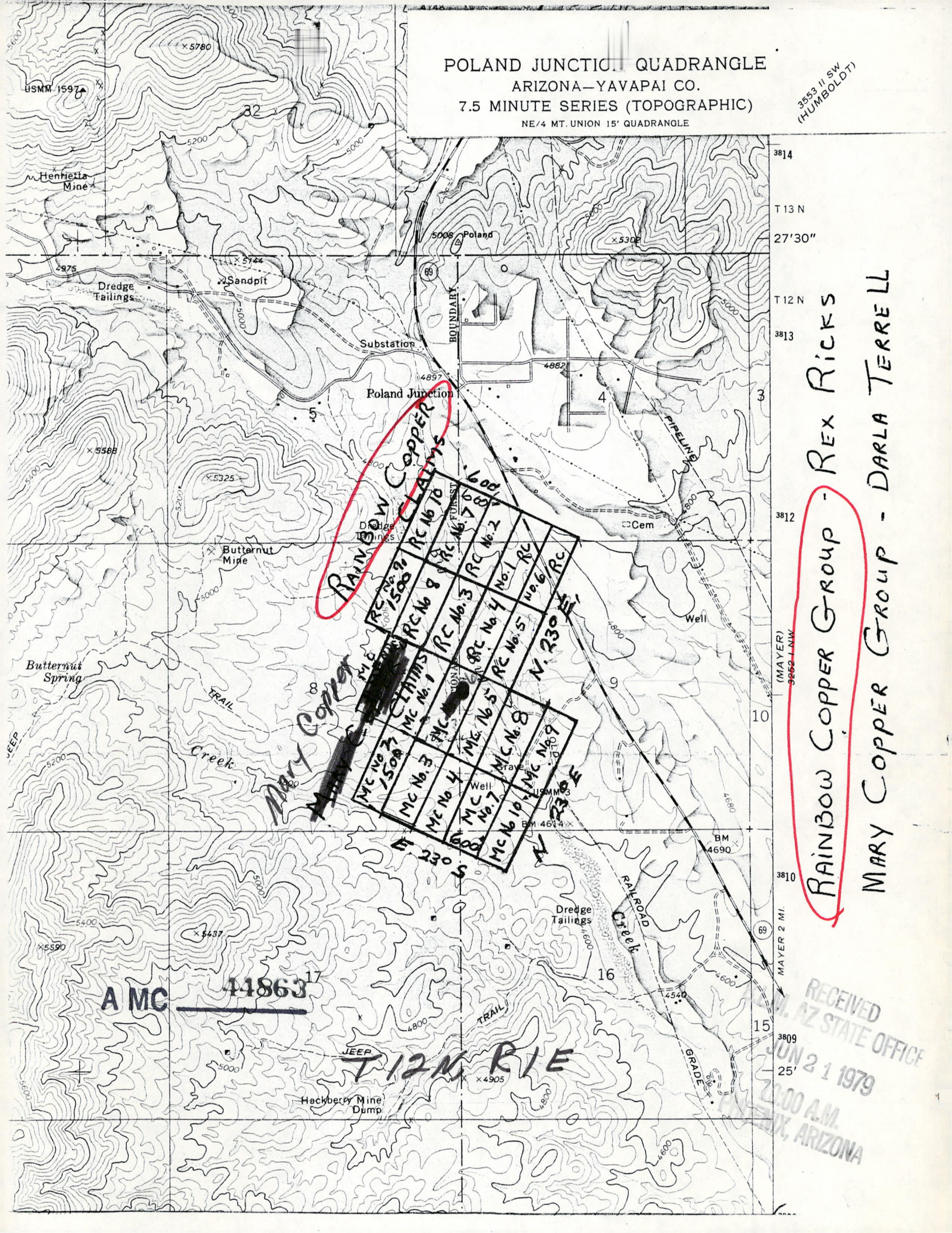
Beginning at a stone monument located
at a point in a Southerly direction 25 feet from the discovery shaft (at which this notice is posted), being in the center of the South end line of said claim; thence Easterly 300 feet to a Stone Monument being the Southeast corner of said claim; thence Northerly 1500 feet to a Stone Monument being at the Northeast corner of said claim; thence 300 Northerly feet to a Stone Monument at the center of the North end of this claim; thence Westerly 300 feet to a Stone Monument being at the Northwest corner of said claim; thence Southerly 1500 feet to a Stone Monument at the Southwest corner of said claim; thence Easterly 300 feet to the place of beginning.

Dated and posted on the ground this 1 day of July, 1957

N. D. Terrell
Ethel Baker

POLAND JUNCTION QUADRANGLE
 ARIZONA—YAVAPAI CO.
 7.5 MINUTE SERIES (TOPOGRAPHIC)
 NE/4 MT. UNION 15' QUADRANGLE

3553 II SW
 (HUMBOLDT)



RAINBOW COPPER CLAIMS

| | | | | | | | | | |
|----------|----------|----------|----------|----------|----------|----------|----------|----------|-----------|
| MC No. 1 | MC No. 2 | MC No. 3 | MC No. 4 | MC No. 5 | MC No. 6 | MC No. 7 | MC No. 8 | MC No. 9 | MC No. 10 |
| RC No. 1 | RC No. 2 | RC No. 3 | RC No. 4 | RC No. 5 | RC No. 6 | RC No. 7 | RC No. 8 | RC No. 9 | RC No. 10 |

MARY COPPER GROUP

N. 230 E.

RAINBOW COPPER GROUP - REX RICKS

MARY COPPER GROUP - DARLA TERRELL

A MC 1:1863

T12N R15E

RECEIVED
 AZ STATE OFFICE
 JUN 21 1979
 10:00 A.M.
 PHOENIX, ARIZONA

RECEIVED
BLM. AZ STATE OFFICE

JUN 21 1979

10:00 A.M.
PHOENIX, ARIZONA

A MC 44864

STATE OF ARIZONA, County of Yavapai—ss.

5211

I do hereby certify that the within instrument was filed and recorded at request of K. D. Terrell
on July 1 A.D. 1957 at 9:01 o'clock a M. Book 101 Official Records
Page 545 Records of Yavapai County, Arizona.

WITNESS my hand and official seal the day and year first above written.

FRANK C. BAUER, County Recorder,

By Doris L. Hillis Deputy

Notice of Mining Location LODE CLAIM

TO ALL WHOM IT MAY CONCERN:

This Mining Claim, the name of which is the Rainbow Copper #2
Mining Claim, situate on land belonging to the United States of America, and in which there are valuable mineral deposits, was entered upon and located for the purpose of exploration and purchase by K. D. Terrell & Ethel Baker whom are
Citizens of The United States Government
(Locator must insert either "A Citizen of the United States," or "Who has declared his intention to become a Citizen of the United States.")

the undersigned, on the.....day of....., 19.....

The length of this claim is 1500 feet and 1475 feet in a Northerly direction and 25 feet in a Southerly direction from the center of the discovery shaft, at which this notice is posted, lengthwise of the claim together with 300 feet in width of the surface grounds, on each side of the center of said claim. The general course of the lode deposit and premises is from the Southerly to the Northerly

The claim is situated and located in the Big Bug Mining District, in Yavapai county, in the State of Arizona, about 3 1/2 Miles in a Northerly direction from Major's Camp Arizona
Sidelines #1 on the West

The surface boundaries of the claim are marked upon the ground as follows:

Beginning at a Stone Monument located
at a point in a Southerly direction 25 feet from the discovery shaft (at which this notice is posted), being in the center of the South end line of said claim; thence Easterly 300 feet to a Stone Monument being the Southeast corner of said claim; thence Northerly 1500 feet to a Stone Monument being at the Northeast corner of said claim; thence Westerly 300 feet to a Stone Monument at the center of the North end of this claim; thence Westerly 300 feet to a Stone Monument being at the Northwest corner of said claim; thence Southerly 1500 feet to a Stone Monument at the Southwest corner of said claim; thence Easterly 300 feet to the place of beginning.

Dated and posted on the ground this 1 day of July, 1957

K. D. Terrell
Ethel Baker

Witness

BOOK 101 PAGE 545

Locator(s)

MAP FILED IN A MC 44863

RECEIVED
COUNTY RECORDER'S OFFICE

JUN 21 1979

A MC 44865

STATE OF ARIZONA, County of Yavapai—ss.

5245

I do hereby certify that the within instrument was filed and recorded at request of K. D. Terrell
on July 1 A.D. 1957 at 9:01 o'clock a. M. Book 101 Official Records
Page 546, Records of Yavapai County, Arizona.

WITNESS my hand and official seal the day and year first above written.

FRANK C. BAUER, County Recorder,

By Cori L. Hillis Deputy

INDEXED

Notice of Mining Location

LODE CLAIM

TO ALL WHOM IT MAY CONCERN:

This Mining Claim, the name of which is the Parlow Copper #3
Mining Claim, situate on land belonging to the United States of America, and in which there are valuable mineral deposits, was entered upon and located for the purpose of exploration and purchase by K. D. Terrell & Ethel Baker whom are Citizens of the United States Government
(Locator must insert either "A Citizen of the United States," or "Who has declared his intention to become a Citizen of the United States.")

the undersigned, on the.....day of....., 19.....

The length of this claim is 1500 feet and 7/8 claim 1475 feet in a Southerly direction and 25 feet in a Northerly direction from the center of the discovery shaft, at which this notice is posted, lengthwise of the claim together with 300 feet in width of the surface grounds, on each side of the center of said claim. The general course of the lode deposit and premises is from the Northerly to the Southerly.

The claim is situated and located in the Big Bug Mining District, in Yavapai county, in the State of Arizona, about 3 1/2 Miles in a Westerly direction from Mayer, Ariz.

It joins the Parlow Copper #2 on the South

The surface boundaries of the claim are marked upon the ground as follows:

Beginning at a stone monument located
at a point in a Northerly direction 25 feet from the discovery shaft (at which this notice is posted), being in the center of the North end line of said claim; thence 300 Westerly feet to a stone monument, being the Northwest corner of said claim; thence 1500 southerly feet to a stone monument being at the southwest corner of said claim; thence Easterly 300 feet to a stone monument at the center of the South end of this claim; thence Easterly 300 feet to a stone monument being at the Southeast corner of said claim; thence 1500 Northerly feet to a stone monument at the Northwest corner of said claim; thence Westerly 300 feet to the place of beginning.

Dated and posted on the ground this 1 day of July, 1957

K. D. Terrell
Ethel Baker
J. P. Baselle Witness

44863

RECEIVED
OFFICE

JUN 2 1979

A MC 44866

5246

STATE OF ARIZONA, County of Yavapai—ss.

I do hereby certify that the within instrument was filed and recorded at request of N. D. Terrell
on July 1 A.D. 1957 at 9:01 o'clock a M. Book 101 Official Records
Page 547 Records of Yavapai County, Arizona.

WITNESS my hand and official seal the day and year first above written.
FRANK C. BAUER, County Recorder,
By Corin L. Hillis Deputy

INDEXED

Notice of Mining Location LODE CLAIM

TO ALL WHOM IT MAY CONCERN:

This Mining Claim, the name of which is the Rainbow Copper #4
Mining Claim, situate on land belonging to the United States of America, and in which there are valuable mineral deposits, was entered upon and located for the purpose of exploration and purchase by N. D. Terrell + Ethel Baker whom are
Citizens of the United States.
(Locator must insert either "A Citizen of the United States," or "Who has declared his intention to become a Citizen of the United States.")

the undersigned, on the.....day of....., 19.....
The length of this claim is 1500 feet and we claim 1475 feet in a Southerly direction and 25 feet in a Northerly direction from the center of the discovery shaft, at which this notice is posted, lengthwise of the claim together with 300 feet in width of the surface grounds, on each side of the center of said claim. The general course of the lode deposit and premises is from the Northerly to the Southerly.

The claim is situated and located in the Big Bug Mining District, in Yavapai county, in the State of Arizona, about 3 1/2 miles in a Westerly direction from Mayor Ave.
It joins the Rainbow Copper #1 on the south

The surface boundaries of the claim are marked upon the ground as follows:
Beginning at a stone monument located
at a point in a Northerly direction 25 feet from the discovery shaft (at which this notice is posted), being in the center of the North end line of said claim; thence 300 Northerly feet to a stone monument, being the Northeast corner of said claim; thence 1500 Southerly feet to a stone monument being at the Southwest corner of said claim; thence Easterly 300 feet to a stone monument at the center of the South end of this claim; thence Easterly 300 feet to a stone monument being at the Southeast corner of said claim; thence 1500 Northerly feet to a stone monument at the Northeast corner of said claim; thence Westerly 300 feet to the place of beginning.

Dated and posted on the ground this 1 day of July, 1957

N. D. Terrell
Ethel Baker
F. R. Roselli
Witness
Locator(s)

44866

RECEIVED
OFFICE
JUN 21 1978

A MC 44867

STATE OF ARIZONA, County of Yavapai—ss. 5217
I do hereby certify that the within instrument was filed and recorded at request of K. D. Terrell
on July 1 A.D. 1957 at 9:01 o'clock a M. Book 101 Official Records
Page 548, Records of Yavapai County, Arizona.
WITNESS my hand and official seal the day and year first above written.
FRANK C. BAUER, County Recorder.
By Doris L. Hillis Deputy

DEXED

Notice of Mining Location LODE CLAIM

TO ALL WHOM IT MAY CONCERN:

This Mining Claim, the name of which is the Rainbow Copper #5
Mining Claim, situate on land belonging to the United States of America, and in which there are val-
uable mineral deposits, was entered upon and located for the purpose of exploration and purchase by
K. D. Terrell & Ethel Baker whom are
citizens of the United States
(Locator must insert either "A Citizen of the United States," or "Who has declared his intention to become a Citizen of the United
States.")
the undersigned, on the.....day of..... 19.....

The length of this claim is 1500 feet and W claim 1475 feet in
a Southerly direction and 25 feet in a Northerly direction from
the center of the discovery shaft, at which this notice is posted, lengthwise of the claim together
with 300 feet in width of the surface grounds, on each side of the center of said
claim. The general course of the lode deposit and premises is from the Northerly
to the Southerly.

The claim is situated and located in the Big Bug Mining District, in
Yavapai county, in the State of Arizona, about 3 1/2 miles
in a Westerly direction from Mayer, Ariz
It joins the Rainbow Copper #6
on the south

The surface boundaries of the claim are marked upon the ground as follows:
Beginning at a stone monument located
at a point in a Northerly direction 25 feet from
the discovery shaft (at which this notice is posted), being in the center of the North
end line of said claim; thence 300 Westerly feet to a stone monument
being the Northwest corner of said claim;
thence 1500 Southerly feet to a stone monument being at the
Southwest corner of said claim; thence Easterly 300 feet
to a stone monument at the center of the South end of this claim;
thence Easterly 300 feet to a stone monument being at the
Southeast corner of said claim; thence 1500 Northerly feet
to a stone monument at the Northeast corner of said claim;
thence Westerly 300 feet to the place of beginning.

Dated and posted on the ground this 1 day of July, 1957
K. D. Terrell
Ethel Baker
K. D. Terrell
Witness K. D. Terrell Locator(s)
BOOK 101 PAGE 548

44867

RECEIVED
BLM. AZ STATE OFFICE
JUN 21 1979
10:00 A.M.
PHOENIX, ARIZONA

A MC 44868

STATE OF ARIZONA, County of Yavapai—ss.

5248

I do hereby certify that the within instrument was filed and recorded at request of N. D. Terrell
on July 1 A.D. 1957 at 9:01 o'clock a M. Book 101 Official Records
Page 549 Records of Yavapai County, Arizona.

WITNESS my hand and official seal the day and year first above written.

FRANK C. BAUER, County Recorder,

By Doris L. Helli Deputy

INDEXED

Notice of Mining Location LODE CLAIM

TO ALL WHOM IT MAY CONCERN:

This Mining Claim, the name of which is the Rainbow Copper #6
Mining Claim, situate on land belonging to the United States of America, and in which there are valuable mineral deposits, was entered upon and located for the purpose of exploration and purchase by N. D. Terrell + Ethel Baker whom a Citizens of the United States
(Locator must insert either "A citizen of the United States," or "Who has declared his intention to become a Citizen of the United States.")

the undersigned, on the.....day of....., 19.....

The length of this claim is 1500 feet and we claim 1475 feet in a Northerly direction and 25 feet in a southerly direction from the center of the discovery shaft, at which this notice is posted, lengthwise of the claim together with 300 feet in width of the surface grounds, on each side of the center of said claim. The general course of the lode deposit and premises is from the southerly to the Northerly

The claim is situated and located in the Big Bend Mining District, in Yavapai county, in the State of Arizona, about 3 1/2 miles in a Westerly direction from Mayer, Ariz
St. James Rainbow Copper #1
on the East side

The surface boundaries of the claim are marked upon the ground as follows:
Beginning at a Stone Monument located
at a point in a southerly direction 25 feet from the discovery shaft (at which this notice is posted), being in the center of the south end line of said claim; thence Eastwardly 300 feet to a Stone Monument, being the southeast corner of said claim; thence Northerly 1500 feet to a Stone Monument being at the Northeast corner of said claim; thence 300 Westerly feet to a Stone Monument at the center of the North end of this claim; thence Westerly 300 feet to a Stone Monument being at the Northwest corner of said claim; thence southerly 1500 feet to a Stone Monument at the southwest corner of said claim; thence Eastwardly 300 feet to the place of beginning.

Dated and posted on the ground this 1 day of July, 1957
N. D. Terrell Ethel Baker
N. D. Terrell

MAP FILED IN A MC 44863

JUN 2 1979

NOTICE OF LOCATION OF LOSE MINING CLAIM

TO ALL WHOM IT MAY CONCERN:

This mining claim, the name of which is the COPPER Rainbow No. 7 Mining Claim, situate on land belonging to the United States of America and in which there are valuable mineral deposits, was entered upon and located for the purpose of exploration and purchase by Rex Ricks

_____ a citizen of the United States, the undersigned, on the 3rd day of November, 1971.

The length of this claim is 1500 feet, and 100 feet in a NORCEABLY direction and 1400 feet in a Southerly direction from discovery point at which this notice is posted, with 300 feet on each side of the center of said claim. The general course of the claim is from NORTH to SOUTH.

Situated and located in the Big Bug Mining District, in Yavapai County, State of Arizona, with boundaries and location more specifically described as follows:

Beginning at a Post being NE Corner No. 1, which is located approximately 100 feet NORTH and 300 feet East from Discovery Monument

1. Thence WEST a distance of 300 feet to a Post being the NORTH end center; whence this location bears NORTH approximately 100 feet; thence WEST additional feet to a Post being NW Corner No. 2
2. Thence South a distance of 1500 feet to a Post being SW Corner No. 3
3. Thence East a distance of 300 feet to a Post being the South end center; thence 300 additional feet to a Post being SE Corner No. 4
4. Thence NORTH a distance of 1500 feet to a Post being NE Corner No. 1, the place of beginning.

The South of this claim joins the NORTH END of the COPPER Rainbow No. 8 claim, and the East Side joins the West Side of the Rainbow Copper claim.

Discovered and located this 3rd day of November, 1971.
Witness: James C. Terrell Rex Ricks
Witness: _____ (Locators)

AMC 44869

44863

NOTICE OF LOCATION OF LOSE MINING CLAIM

TO ALL WHOM IT MAY CONCERN:

This mining claim, the name of which is the Rainbow Copper No. 7 Mining Claim, situate on land belonging to the United States of America and in which there are valuable mineral deposits, was entered upon and located for the purpose of exploration and purchase by Ray P. Ricks

_____ a citizen of the United States, the undersigned, on the 3rd day of November, 1971.

The length of this claim is 1500 feet, and 1 claim 1400 feet in a Southerly direction and 140 feet in a Northerly direction from discovery point at which this notice is posted, with 300 feet on each side of the center of said claim. The general course of the claim is from North to South

Situated and located in the Big Bug Mining District, in Yavapai County, State of Arizona, with boundaries and location more specifically described as follows:

Beginning at a Post being NE Corner No. 1, which is located approximately 100 feet North and 300 feet East from Discovery Monument

1. Thence West a distance of 300 feet to a Post being the North end center: whence this location bears North approximately 100 feet; thence West additional feet to a Post being NW Corner No. 2

2. Thence South a distance of 1500 feet to a Post being SW Corner No. 3

3. Thence East a distance of 300 feet to a Post being the South end center; thence 300 additional feet to a Post being SE Corner No. 4

4. Thence North a distance of 1500 feet to a Post being NE Corner No. 1, the place of beginning.

The North end of this claim joins the South end of the Rainbow Copper No. 7 Claim, and the East side joins the West side of the Rainbow Copper Claim.

Discovered and located this 3rd day of November, 1971.

Witness: Harold C. Terrell
Witness: Ray P. Ricks
(Locators)
293

A M 44829

44863

STATE OF ARIZONA, County of Yavapai. 1972
I do hereby certify that the within instrument was filed and recorded at the request of REX RICKS
on May 10 A.D. 1972 at 11:20 o'clock A. M. Book 713 Official Records
Page 929 Records of Yavapai County, Arizona.
WITNESS my hand and official seal the day and year first above written.

NORMA E. MARQUART, County Recorder
By Paul Kottwitz Deputy

NOTICE OF LOCATION OF LOSE MINING CLAIM

TO ALL WHOM IT MAY CONCERN:

This mining claim, the name of which is the Rainbow Copper No. 9
Mining Claim, situate on land belonging to the United States of America and in which
there are valuable mineral deposits, was entered upon and located for the purpose of
exploration and purchase by Rex Ricks

_____, a citizen(s) of the United States, the
undersigned, on the 8th day of May, 1972.

A MC 44871

The length of this claim is 1500 feet, and 1 claim
100 feet in a Northerly direction and 1400 feet
in a Southerly direction from discovery point at which this notice
is posted, with 300 feet on each side of the center of said claim. The
general course of the claim is from North to South

Situated and located in the Big Bug Mining
District, in Yavapai County, State of Arizona, with boundaries
and location more specifically described as follows:

Beginning at a Post being N.E. Corner No. 1, which is
located approximately 1600 feet Southwest and
feet _____ from N.W. Cor. Sec 9, T. 12 N, R. 1 E. of the
B + S. R. Meridian

1. Thence West a distance of 300 feet to a Post
being the North end center: whence this location bears
South approximately 100 feet; thence 300
additional feet to a Post being N.W. Corner No. 2
2. Thence South a distance of 1500 feet to a
Post being SW. Corner No. 3
3. Thence East a distance of 300 feet to a Post
being the South end center; thence 300 additional feet
to a Post being SE. Corner No. 4
4. Thence North a distance of 1500 feet to a Post
being N.E. Corner No. 1, the place of beginning.

The East side of this claim joins the West side of the
Rainbow Copper No. 8 Claim, and the North end joins the
South end of the Rainbow Copper No. 10 Claim.

Discovered and located this 8th day of May, 1972.

Witness: Rex Ricks Rex Ricks
Witness: _____
(Locators)

44871

NORMA R. MARQUART, County Recorder
By Paul G. Schulz Deputy

NOTICE OF LOCATION OF LOSE MINING CLAIM

TO ALL WHOM IT MAY CONCERN:

This mining claim, the name of which is the Rainbow Copper No. 10
Mining Claim, situate on land belonging to the United States of America and in which
there are valuable mineral deposits, was entered upon and located for the purpose of
exploration and purchase by Rez Richards

_____, a citizen of the United States, the
undersigned, on the 8th day of May, 1972.

A MC 44872

The length of this claim is 1500 feet, and L claim
100 feet in a southerly direction and 1400 feet
in a Northerly direction from discovery point at which this notice
is posted, with 300 feet on each side of the center of said claim. The
general course of the claim is from South to North

Situated and located in the Big Bug Mining
District, in Yavapai County, State of Arizona, with boundaries
and location more specifically described as follows:

Beginning at a Post being S.E. Corner No. 1, which is
located approximately 1400 feet southerly and
feet _____ from N.W. cor. Sec. 9, T12N, R1E of the
R + S.R. Meridian

1. Thence WEST a distance of 300 feet to a Post
being the SOUTH end center: whence this location bears
NORTH approximately 100 feet; thence 300
additional feet to a Post being SW. Corner No. 2
2. Thence NORTH a distance of 1500 feet to a
Post being N.W. Corner No. 3
3. Thence EAST a distance of 300 feet to a Post
being the NORTH end center; thence 300 additional feet
to a Post being N.E. Corner No. 4
4. Thence SOUTH a distance of 1500 feet to a Post
being SE. Corner No. 1, the place of beginning.

The East side of this claim joins the West side of the
Rainbow Copper No. 7 Claim, and the South end joins the
North end of the Rainbow Copper No. 9 Claim.

Discovered and located this 8th day of May, 19 72.

Witness: Amos Richards Rez Richards
Witness: _____ (Locators)

44863
MAP FILED IN A MC